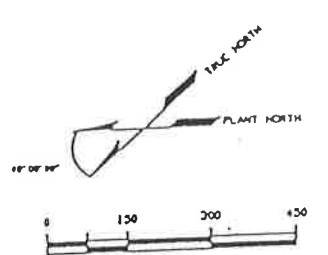


ATTACHMENT 9
DESIGN DRAWINGS

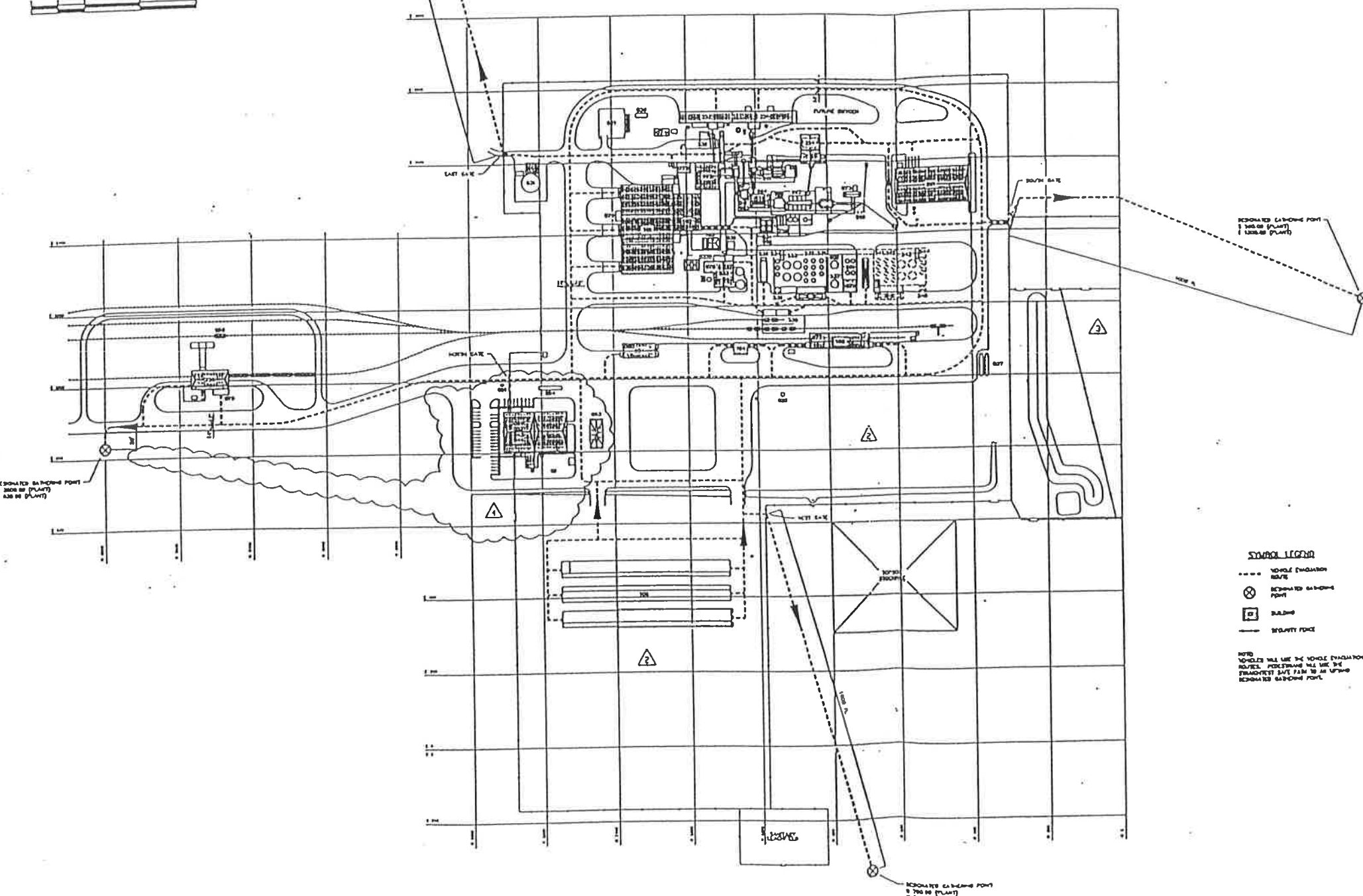
<u>Drawing Number</u>	<u>Date and/or Revision</u>	<u>Title</u>
43-01-1-C001	1/20/2022 Rev. 0	Vicinity Plan
43-01-1-C002	1/20/2022 Rev. 0	Topographic Map/Site Plan
43-02-1-18	8/17/1995 Rev. 4	Evacuation Routes
43-01-1-J002A	1/20/2022 Rev. 0	Facility Plot Plan
43-10-2-J05	10/28/1993	Thaw Unit Details
43-10-4-J10	10/28/1993	Thaw Unit Plan & Sections
43-53-2-J01	3/2/1994	Unit 535 Rail Tanker Unloading Details
43-53-4-J07	12/28/1998 Rev. 4	Unit 535 Rail Tanker Unloading Plan & Sections
43-10-2-D61	10/5/1995 Rev. 6	Plan View & Container Grid Unit 106 Sheet 4 of 16
43-10-2-D61	4/22/2022 Rev. 4	Elevation Unit 106 Sheet 5 of 16
43-10-2-D61	4/22/2022 Rev. 8	Paving Plan (Subunit 1) Unit 106 Sheet 6 of 16
43-10-2-D61	Rev. 4	Paving Plan (Subunit 2) Unit 106 Sheet 7 of 16
43-10-2-D61	Rev. 4	Paving Plan (Subunit 3) Unit 106 Sheet 8 of 16
43-10-2-D61	4/22/2022 Rev. 6	Details Unit 106 Sheet 10 of 16
43-10-2-D61	10/5/1995 Rev. 3	Enclosure Section & Elevations Unit 106 Sheet 11 of 16

<u>Drawing Number</u>	<u>Date and/or Revision</u>	<u>Title</u>
43-10-2-D61	4/22/2022 Rev. 3	Enclosure Containment Area Unit 106 Sheet 12 of 16
43-60-2-J04	10/26/93	Truck Wash Tank Foundation Details
43-60-4-J08	10/26/93	Truck Wash Plan & Sections
CF-000-A-001	3/20/2015 Rev. 1	Clive Facility Bldg. 106 Containment Building Section & Elevations.
64BW-5600-200	2/05/2013 Rev. B	Clean Harbors Mix Tub – Layout & Details (Treatment Container)
D-034CL-M-1001	11/5/2020 Rev. 0	Unit 106 Sub-Unit 1 - Pallet Layout (without non-hazardous waste shredder)
D-034CL-M-1010	9/21/2022 Rev. G	Unit 106 Sub-Unit 1 - Non-Hazardous Material Shredder Layout and Pallet Layout
D-034CL-M-2000	8/19/2022 Rev. 3	Unit 101 Container Management
D-034CL-M-2001	5/26/2021 Rev. 0	Unit 101 Container Management
D-034CL-M-101	5/26/2021 Rev. 0	Unit 101 Floor Sections and Detail
D-034CL-M-102	5/26/2021 Rev. 0	Unit 102 Floor Sections and Detail
43-03-3-D002	9/28/2021 Rev. 5	Unit 33 Equipment Layout Plan
<u>D-034CL-251-001</u>	<u>1/16/2022</u> <u>Rev. 0</u>	<u>Unit 251 Bulk Solids Storage Plan</u>
<u>D-034CL-251-002</u>	<u>1/16/2022</u> <u>Rev. 0</u>	<u>Unit 251 Bulk Solids Tank Design Details</u>



UNIT IDENTIFICATION

- | | | |
|---|---|---|
| UTILITIES | 021 RAW WATER/FINE WATER STORAGE | 101 CONTAINERIZED WASTE STORAGE & STAGING |
| 022 SANITARY WASTEWATER LIFT STATION & STORM WATER TRAP | 102 ORGANIC SLUDGE DEWATERING & REPACKAGING | 103 ORGANIC DEWATER STORAGE |
| 033 REPAIRABLE AIR UTILITIES & AIRLINES | 104 INTERMODAL CONTAINER STAGING & TRANSFER | 105 RAW UNIT |
| 034 COMMUNICATIONS BLDG | 106 CONTAINERIZED RAW SOLIDS STORAGE | |
| 035 STEAM GENERATION BUILDING | | |
| 036 HEATED (HEATED SYSTEM) | | |
| 037 STAND-BY POWER GENERATION | | |
| 038 LPS STORAGE | | |
| 039 FINE WATER PUMP BLDG | | |
| | | |
| POWER & COMMUNICATIONS | | |
| 041 ELECTRICAL SUBSTATION & DISTRIBUTION | | |
| 042 EMERGENCY ALARM SYSTEM & SECURITY (CCTV) | | |
| 044 COMMUNICATIONS SYSTEM (MICROWAVE) | | |
| | | |
| ADMINISTRATION FACILITIES | | |
| 001 DUNN HALL | | |
| 002 OFFICE LAB SAFETY BLDG | | |
| 003 TRUCK SAMPLING STATION | | |
| 004 TRUCK SCALES | | |
| 006 RAW SCALES | | |
| | | |
| WAREHOUSING | | |
| 001 MAINTENANCE WAREHOUSING BLDG | | |
| | | |
| MOTOR CONTROL CENTERS | | |
| 071 TANK FARM MCC | | |
| 072 WASTEWATER MCC | | |
| 073 WASTEWATER BLDG & AIR POLLUTION MCC | | |
| 074 SOLIDS MCC | | |
| 075 RAW TO TRAILER TRANSFER MCC | | |
| 076 FINE WATER PUMP BLDG MCC | | |
| 077 RAW UNIT INTERMODAL TRANSFER MCC | | |
| 078 REPAIRABLE AIR MCC | | |
| 079 CONTAINER STORAGE MCC | | |
| 080 TRUCK WASH MCC | | |
| | | |
| CONTAINER MANAGEMENT | | |
| 101 CONTAINERIZED WASTE STORAGE & STAGING | | |
| 102 ORGANIC SLUDGE DEWATERING & REPACKAGING | | |
| 103 ORGANIC DEWATER STORAGE | | |
| 104 INTERMODAL CONTAINER STAGING & TRANSFER | | |
| 105 RAW UNIT | | |
| 106 CONTAINERIZED RAW SOLIDS STORAGE | | |
| | | |
| BULK SOLIDS HANDLING | | |
| 231 RAW SOLIDS STORAGE | | |
| 232 CHEMICAL SOLIDS STORAGE | | |
| 234 RAW ACCUMULATION SYSTEM | | |
| 236 RAW TO TRAILER TRANSFER | | |
| 238 APCD AIR LOADOUT | | |
| | | |
| BULK LIQUIDS | | |
| 321 WWT STORAGE TANKS | | |
| 322 WWT STORAGE TANKS | | |
| 323 WWT BLDG STORAGE UNITS | | |
| 324 WWT PUMPABLE SLUDGE STORAGE | | |
| 326 WWT RAW TANKER UNLOADING | | |
| 328 WWT PUMPABLE SLUDGE UNLOADING | | |
| 327 FUEL OIL STORAGE | | |
| 328 SPECIAL HANDLING BAY | | |
| 329 WWT VENT SYSTEM | | |
| 341 WWT STORAGE TANKS (FUTURE) | | |
| 342 WWT STORAGE TANKS (FUTURE) | | |
| 343 WWT WASTE BLDG STORAGE (FUTURE) | | |
| 344 WWT PUMPABLE SLUDGE STORAGE (FUTURE) | | |
| 345 WWT VENT SYSTEM (FUTURE) | | |
| | | |
| AQUEOUS UNITS | | |
| 601 AQUEOUS WASTE STORAGE | | |
| 602 AQUEOUS WASTE BLDG | | |
| 604 TRUCK WASH | | |
| | | |
| INCINERATION SYSTEM | | |
| 991 PRIMARY SOLID & FEED AREA | | |
| 992 BURNER SOLID & FEED BUILDING | | |
| 993 SECONDARY COMBUSTION & GLUON CHAMBERS | | |
| | | |
| AIR POLLUTION CONTROL SYSTEM | | |
| 994 WASTE HEAT BOILER SYSTEM | | |
| 995 TURBINE GENERATION SYSTEM | | |
| 996 SPRAY DRYER ASSEMBLY | | |
| 997 BACHHOUSE | | |
| 998 NET SCOURER, STACK, FAN, CAUSTIC SYSTEM | | |



SYMBOL LEGEND

- VEHICLE EVACUATION ROUTE
- ⊗ REPAIRABLE AIR POINT
- BUILDING
- SAFETY FENCE

NOTE: VEHICLES WILL USE THE VEHICLE EVACUATION ROUTES. PEDESTRIANS WILL USE THE PEDESTRIAN SAFE PATH TO AN UPSTREAM REPAIRABLE AIR POINT.

CAD
AUG 17 1995
DEPARTMENT
REFERENCE COPY

PERMIT DRAWING **FIGURE G.2**

REV.	DATE	BY	DESCRIPTION	APPROV.	DATE
4	6/17/95	SYB	UPDATED ADMIN BLDG & KEY EXAC ROUTING - AS-BUILT		
3	6/1/95	SYB	ADDED AREA 236 & TRENCH FOR UPDATE - AS-BUILT		
2	1/18/95	SYB	REMOVE AREAS 189 & 184C		
1	3/14/95	SYB	KEY PLANT LAYOUT; ADDED 194 UPDATED TITLE BLOCK		

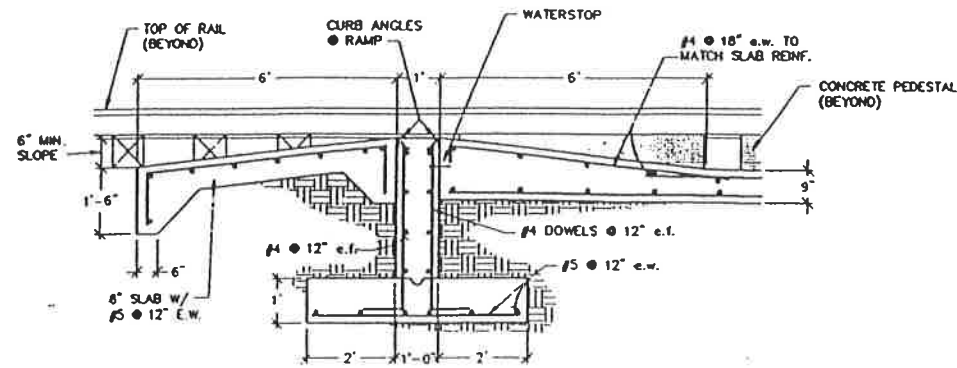
NOTICE

THIS DMC IS THE PROPERTY OF AND SUBJECT TO THE PROVISIONS OF THE DESIGN CONTRACT AGREEMENT BETWEEN USPCI AND THE CLIENT. IT IS TO BE RETURNED TO USPCI IMMEDIATELY UPON COMPLETION OF THE PROJECT. IT IS NOT TO BE REPRODUCED OR TRANSMITTED IN ANY FORM OR BY ANY MEANS, ELECTRONIC OR MECHANICAL, INCLUDING PHOTOCOPYING, RECORDING, OR BY ANY INFORMATION STORAGE AND RETRIEVAL SYSTEM, WITHOUT THE WRITTEN PERMISSION OF USPCI, INC.

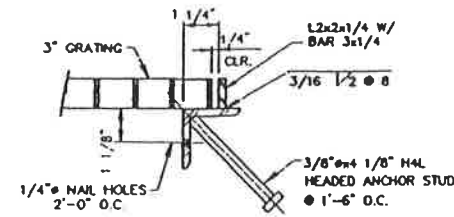
DRAWN: []
DESIGN: []
CHECK: []
APPROVED: []

SCALE: 1"=150'-0"
FILE NUMBER: P071018
PROJECT NO: 43-02-1-018
SHEET NO: 4

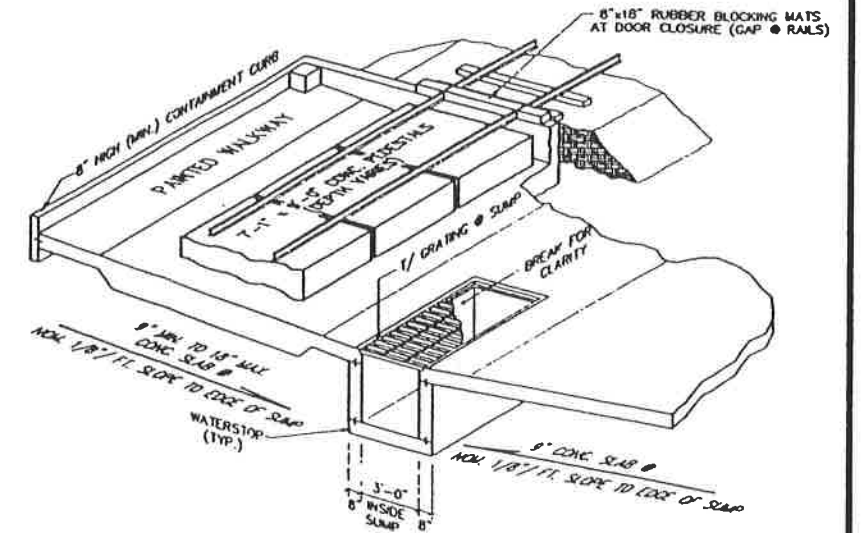
FORM D7000-1



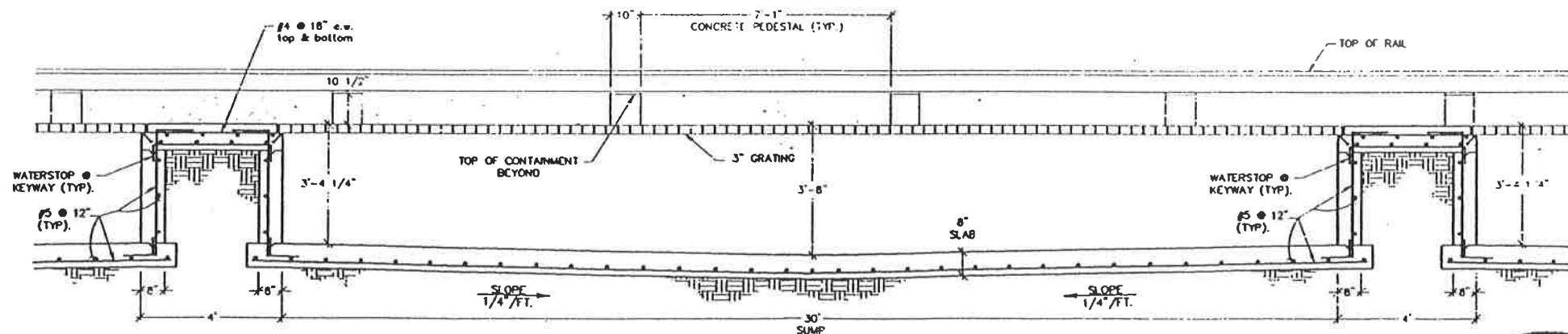
1 APPROACH & RAMP DETAIL
REF. DWG: 43-10-4-J10
SCALE: 1/2" = 1'-0"



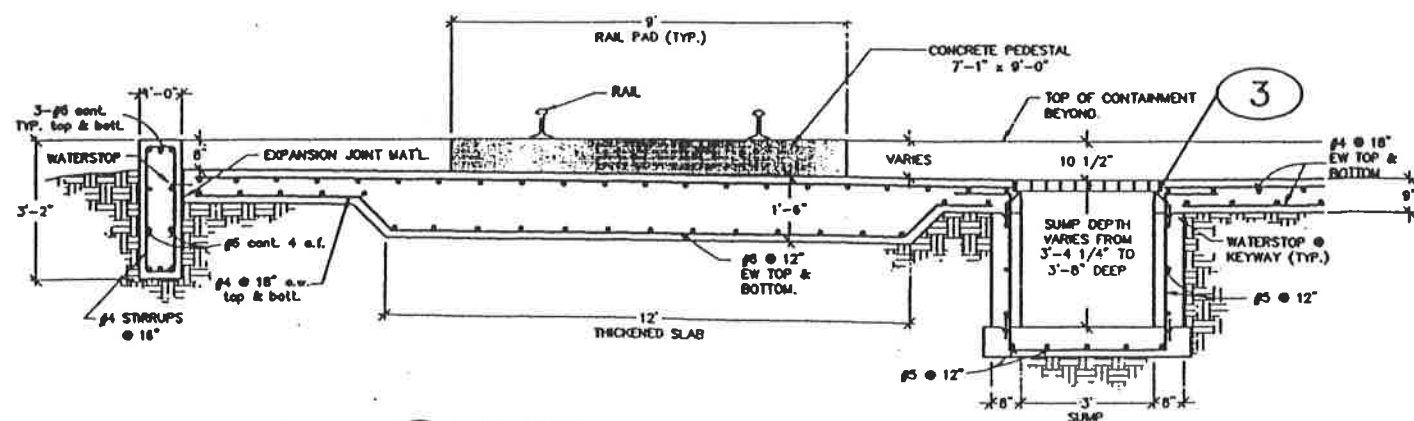
3 SUMP GRATING SUPPORT
REF. DWG: 43-10-4-J10
SCALE: 1/2" = 1'-0"



5 ISOMETRIC THRU SUMP & R.R. TRACK PEDESTALS
REF. DWG: 43-10-4-J10
N.T.S.



4 SUMP DETAIL
REF. DWG: 43-10-4-J10
SCALE: 1/2" = 1'-0"



2 THICKENED SLAB & SUMP DETAIL
REF. DWG: 43-10-4-J10
SCALE: 1/2" = 1'-0"

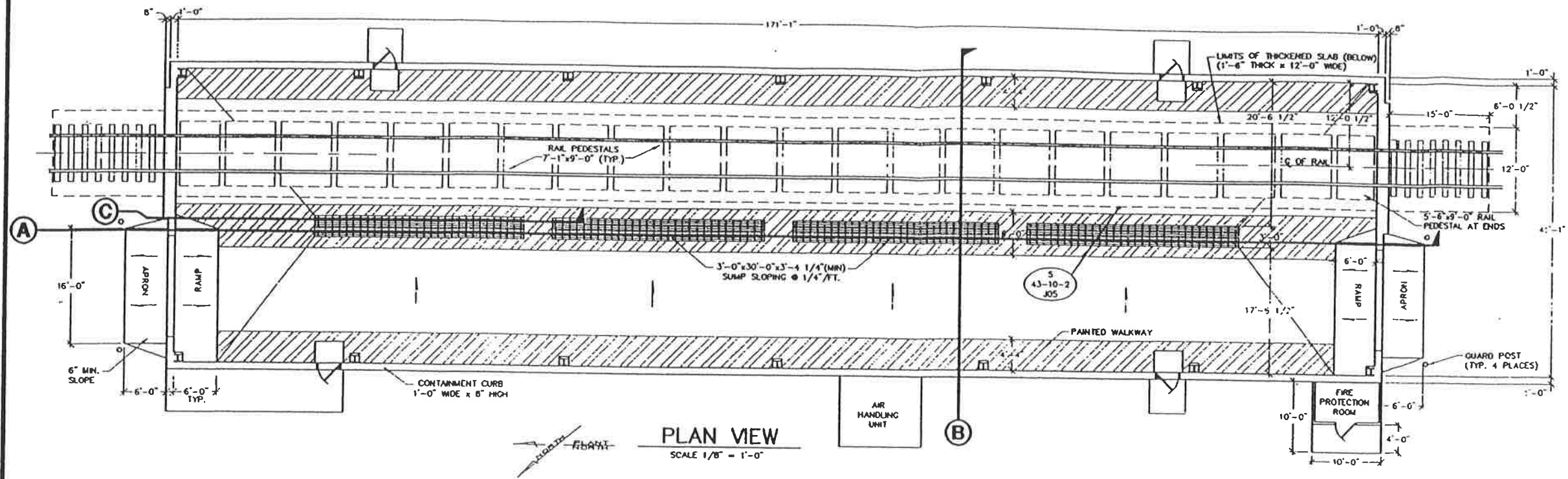


ON BEHALF OF ETI CORPORATION, INC. I DO HEREBY CERTIFY THAT, TO THE BEST OF MY KNOWLEDGE AND BELIEF, THIS DRAWING REFLECTS AS-BUILT CONDITIONS AS SPECIFICALLY DIRECTED TO AND LIMITED BY THE CONDITIONS OF THE "CONSTRUCTION CORRECTION REPORT, THAW UNIT CLIVE, BOBBY COUNTY, UTAH" AS PREPARED BY ETI CORPORATION.

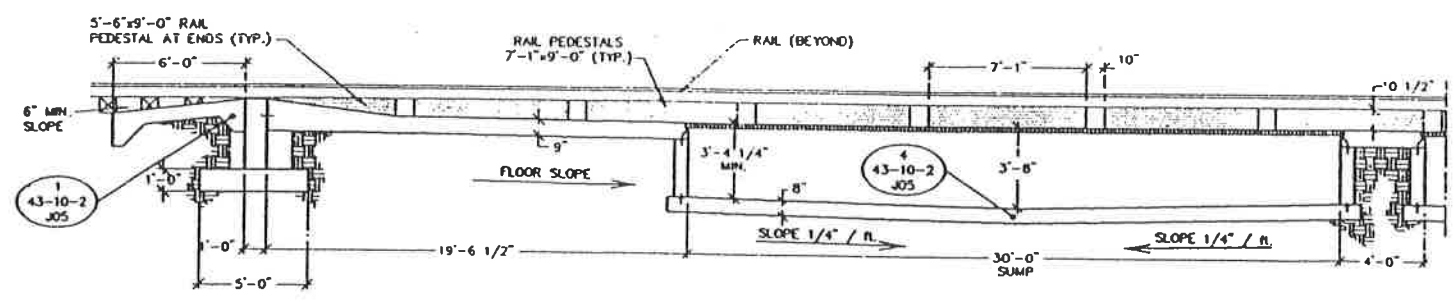
NOTE: INFORMATION FOR THIS DRAWING WAS TAKEN FROM UNITED ENGINEERS & CONSTRUCTORS JOB # 8908.001, AS-BUILT DRAWINGS #43-00-2-D02, #43-10-2-051 & D52 DATED 3/31/83, MINWEST RAILROAD AS-BUILT DRAWING #43-10-2-051A & 051B DATED 3/31/92.

REV.	DATE	BY	DESCRIPTION	APP'D	DATE
NOTICE THIS DRAWING IS THE PROPERTY OF ETI CORPORATION AND SHOULD BE KEPT UNDER STRICT CONTROL. IT IS NOT TO BE REPRODUCED OR TRANSMITTED IN ANY FORM OR BY ANY MEANS, ELECTRONIC OR MECHANICAL, INCLUDING PHOTOCOPYING, RECORDING, OR BY ANY INFORMATION STORAGE AND RETRIEVAL SYSTEM, WITHOUT THE EXPRESS WRITTEN PERMISSION OF ETI CORPORATION.					
ETI CORPORATION 8799 GREAT OAKS RD., SUITE 100 MARIETTA, GEORGIA 30067 (404) 788-0400			CLIVE INCINERATOR THAW UNIT DETAILS		
USPCI Utah State Professional Corporation		43-10-2-J05			

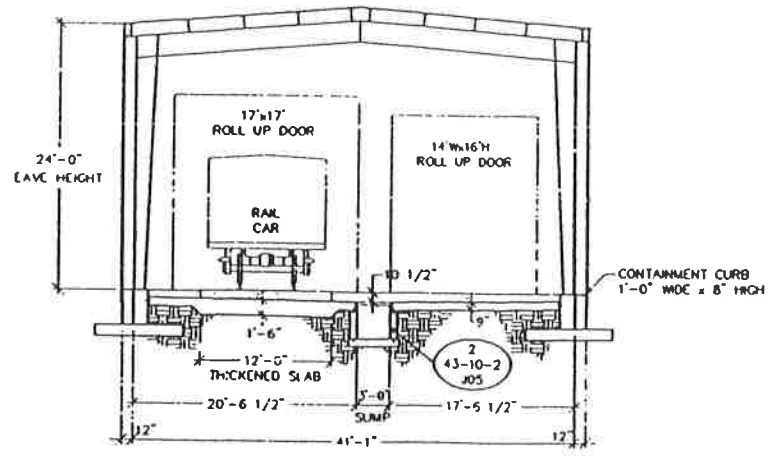
PERMIT AS BUILT DRAWING
ORIGINAL SHEET SIZE: 24" x 36"



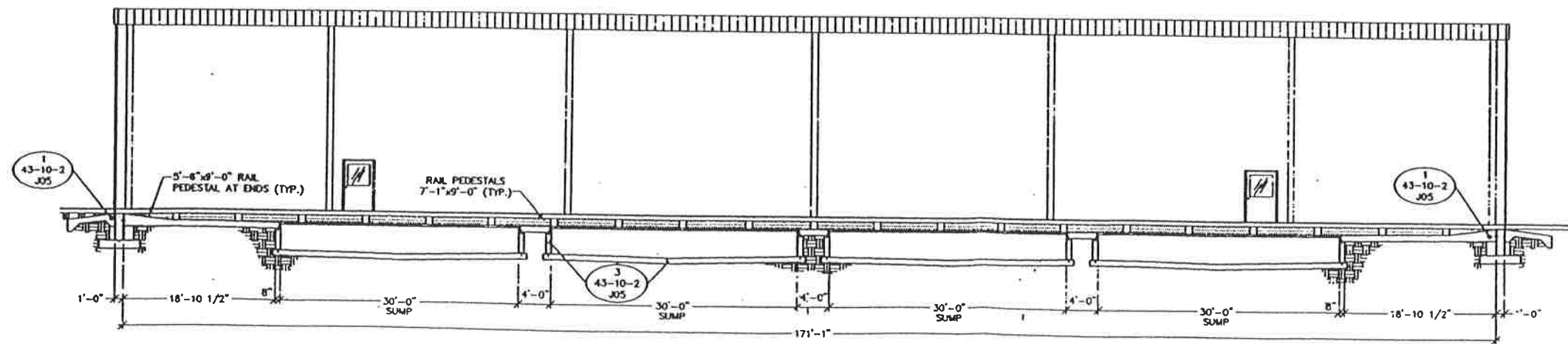
PLAN VIEW
SCALE 1/8" = 1'-0"



SUMP SECTION C-C
SCALE 1/4" = 1'-0"



SECTION B-B
SCALE 1/4" = 1'-0"



SECTION A-A
SCALE 1/8" = 1'-0"

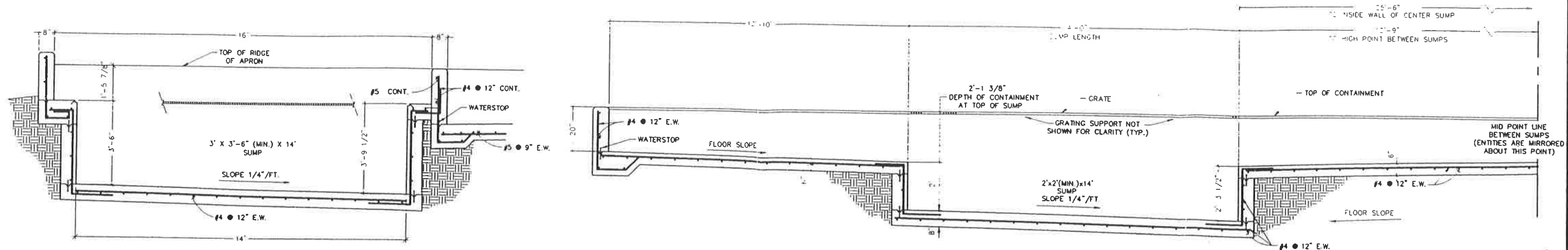


ON BEHALF OF ETI CORPORATION, INC. I HEREBY CERTIFY THAT, TO THE BEST OF MY KNOWLEDGE AND BELIEF, THIS DRAWING REFLECTS AS-BUILT CONDITIONS AS SPECIFICALLY DIRECTED TO AND LIMITED BY THE CONDITIONS OF THE "CONSTRUCTION CORROBORATION REPORT" THAT LIMIT CLAIM, INDEMNITY, LIABILITY, AS PREPARED BY ETI CORPORATION.

NOTE:
INFORMATION FOR THIS DRAWING TAKEN FROM UE&C PROJECT #9909.01
AS-BUILT DRAWINGS 43-10-3-020, 43-10-2-051 & 052 DATED 3/31/93,
MIDWEST RAILROAD AS-BUILT DRAWING #43-10-2-51A & 51B DATED 3/31/92.

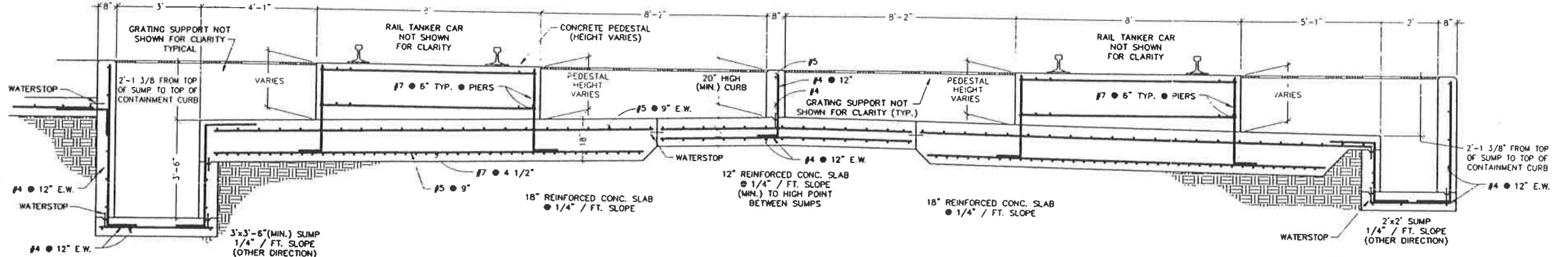
REV.	DATE	BY	DESCRIPTION	APP'D	DATE
NOTICE THIS SHEET IS THE PROPERTY OF AND ENGINEER'S PROPRIETARY INFORMATION BELONGING TO ETI CORPORATION. IT MUST BE RETURNED IMMEDIATELY UPON REQUEST. IT MUST NOT BE COPIED OR REPRODUCED IN ANY MANNER WITHOUT THE WRITTEN PERMISSION OF ETI CORPORATION.					
ETI CORPORATION 6799 GREAT OAKS RD., SUITE 100 MIDWINTER, KENTUCKY, 40138-2500 (601) 768-0400			CLIVE INCINERATOR THAW UNIT PLAN & SECTIONS		
USPCI <small>United States Pacific Corporation</small>		43-10-4-J10			

PERMIT AS BUILT DRAWING
ORIGINAL SHEET SIZE: 24" x 36"



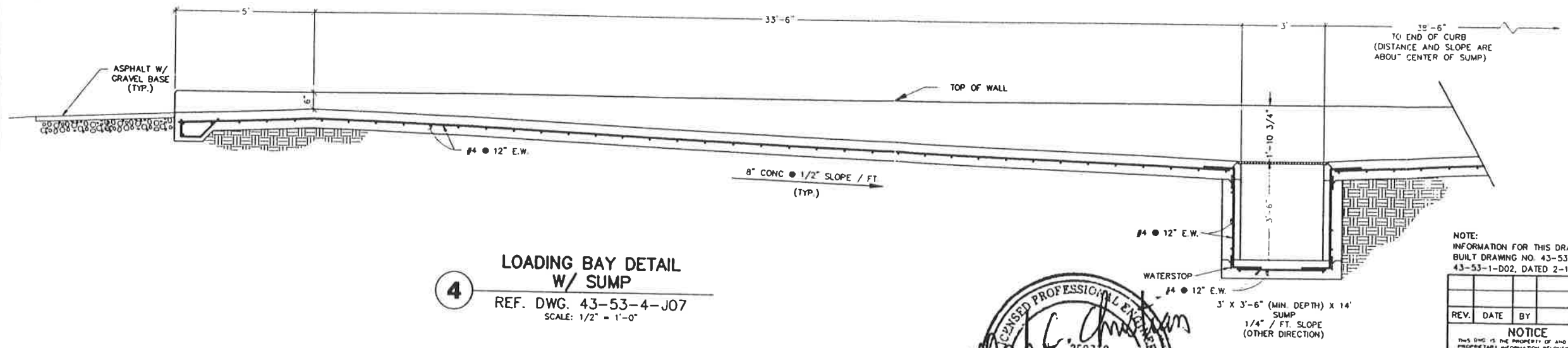
1 3' SUMP DETAIL (THRU LENGTH)
 ● LOADING BAY
 REF. DWG. 43-53-4-J07
 SCALE: 1/2" = 1'-0"

5 2' SUMP DETAIL (THRU SUMP LENGTH)
 REF. DWG. 43-53-4-J07
 SCALE: 1/2" = 1'-0"



2 3' SUMP & SLAB DETAIL (THRU SUMP WIDTH)
 REF. DWG. 43-53-4-J07
 SCALE: 1/2" = 1'-0"

3 2' SUMP & SLAB DETAIL (THRU SUMP WIDTH)
 REF. DWG. 43-53-4-J07
 SCALE: 1/2" = 1'-0"



4 LOADING BAY DETAIL W/ SUMP
 REF. DWG. 43-53-4-J07
 SCALE: 1/2" = 1'-0"



ON BEHALF OF ETI CORPORATION, INC., I DO HEREBY CERTIFY THAT, TO THE BEST OF MY KNOWLEDGE AND BELIEF, THIS DRAWING REFLECTS AS-BUILT CONDITIONS AS SPECIFICALLY DIRECTED TO AND LIMITED BY THE CONDITIONS OF THE "CONSTRUCTION CORRECTION REPORT, WASTE FUEL AND AQUEOUS WASTE TANK SYSTEMS CLIVE, TOOLEE COUNTY, UTAH" AS PREPARED BY ETI CORPORATION.

PERMIT AS BUILT DRAWING
 ORIGINAL SHEET SIZE: 24" x 36"

NOTE:
 INFORMATION FOR THIS DRAWING TAKEN FROM ROBERTS & SCHAEFER COMPANY AS BUILT DRAWING NO. 43-53-2-D13, 43-53-2-D14, 43-53-2-D15, 43-53-2-D17 & 43-53-1-D02, DATED 2-17-93.

REV.	DATE	BY	DESCRIPTION	APP'D	DATE

NOTICE
 THIS DRAWING IS THE PROPERTY OF AND EMPLOYS PROPRIETARY INFORMATION BELONGING TO ETI CORPORATION AND MUST BE RETURNED IMMEDIATELY UPON REQUEST. IT MUST NOT BE COPIED IN WHOLE OR PART FOR THE INFORMATION SHOWN THEREON UNLESS WRITTEN PERMISSION OF ETI CORPORATION.


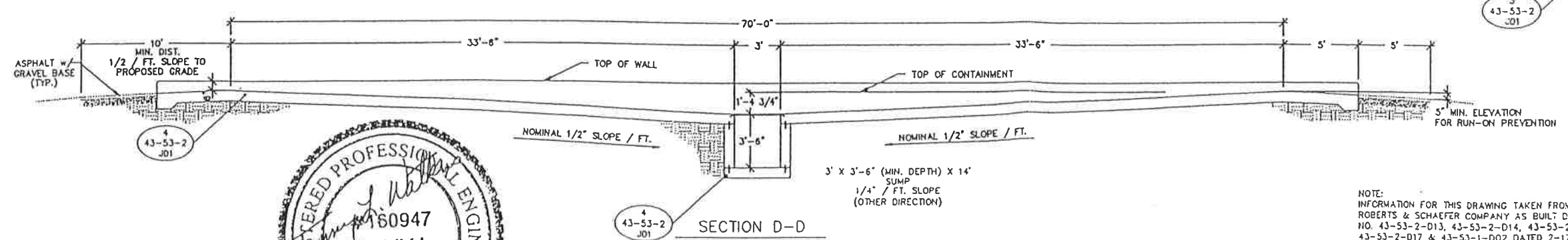
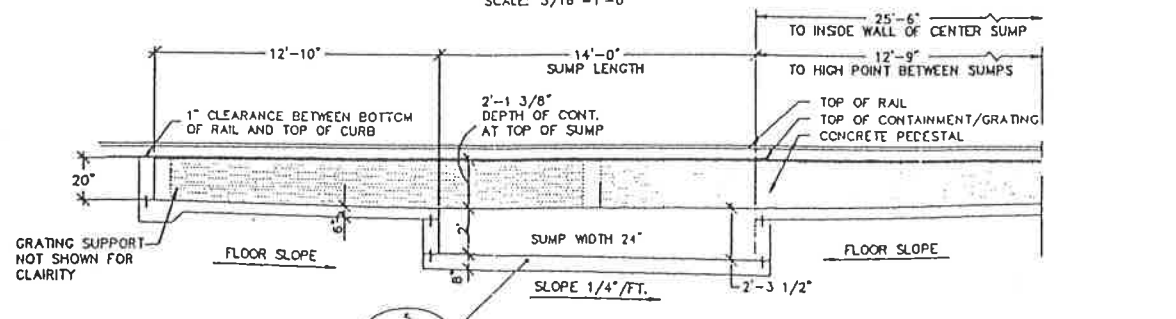
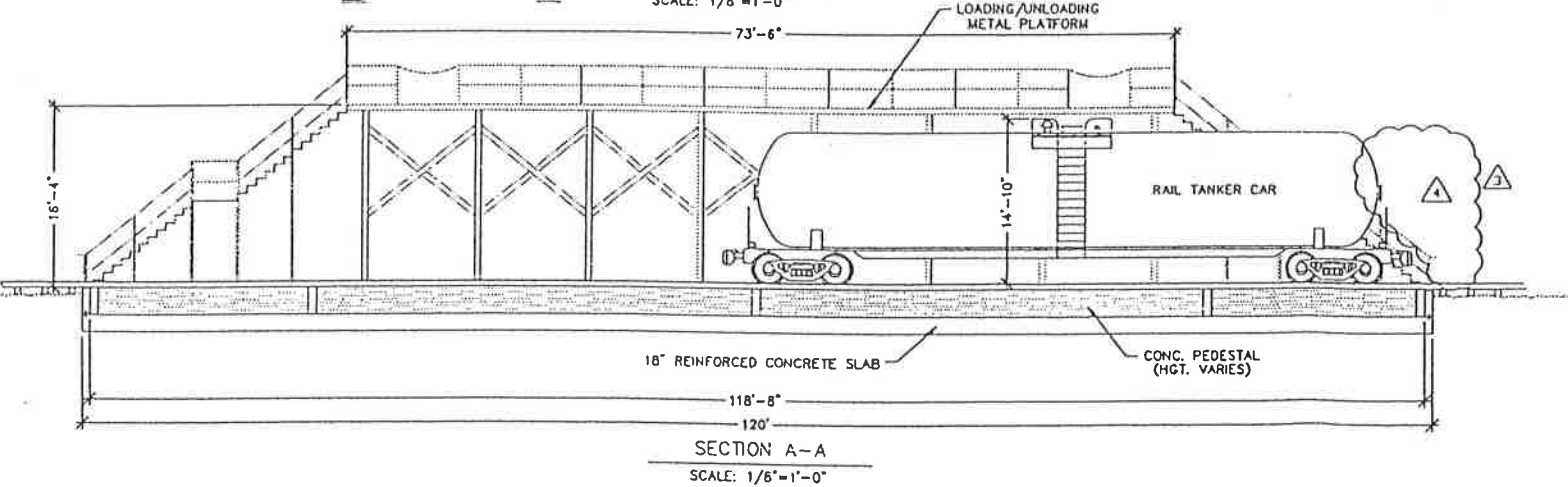
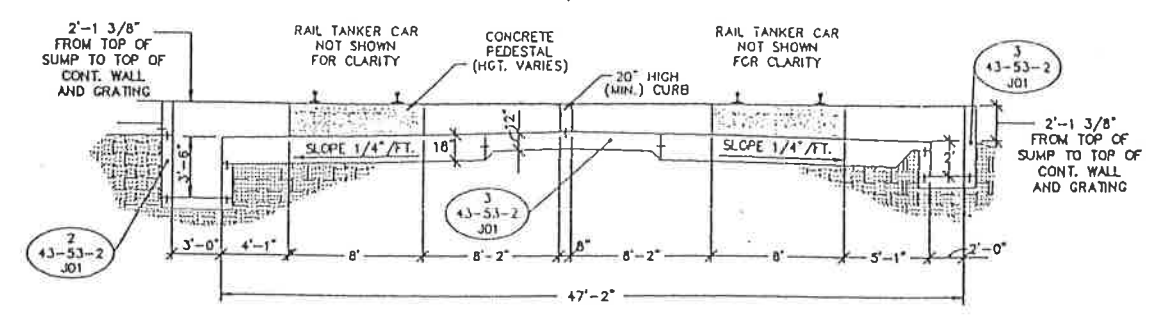
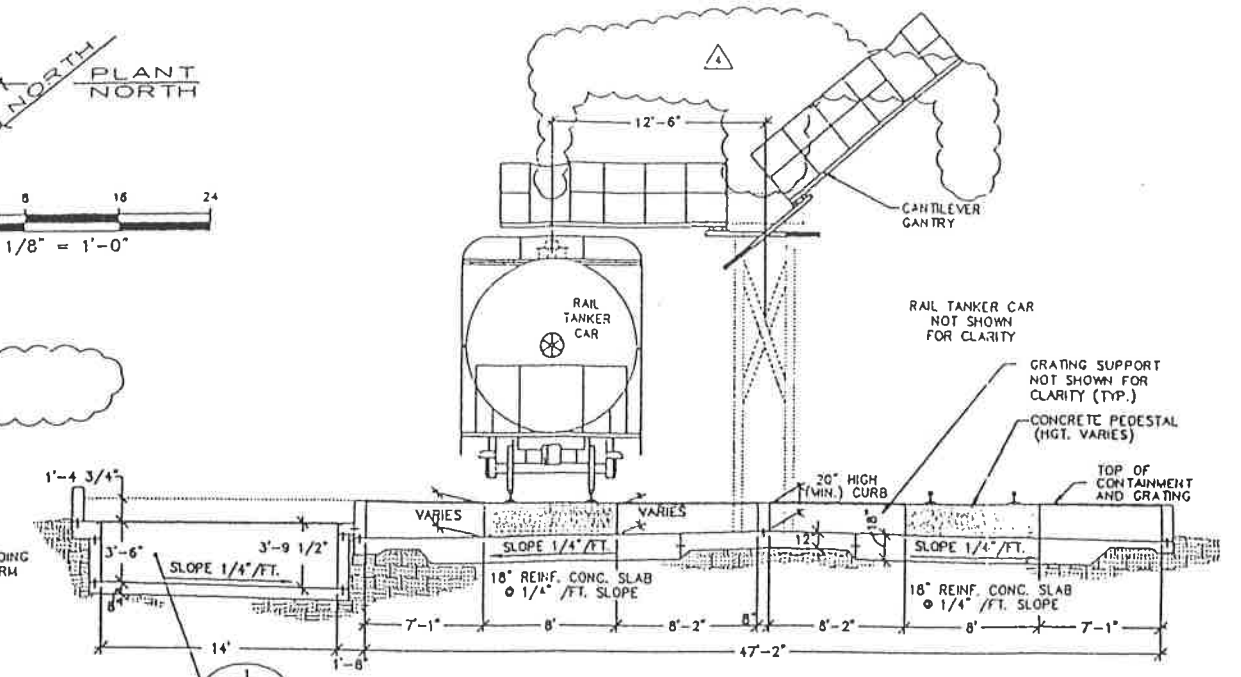
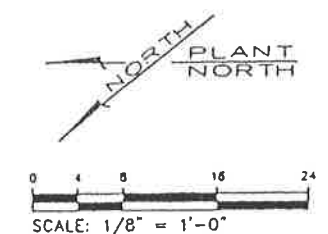
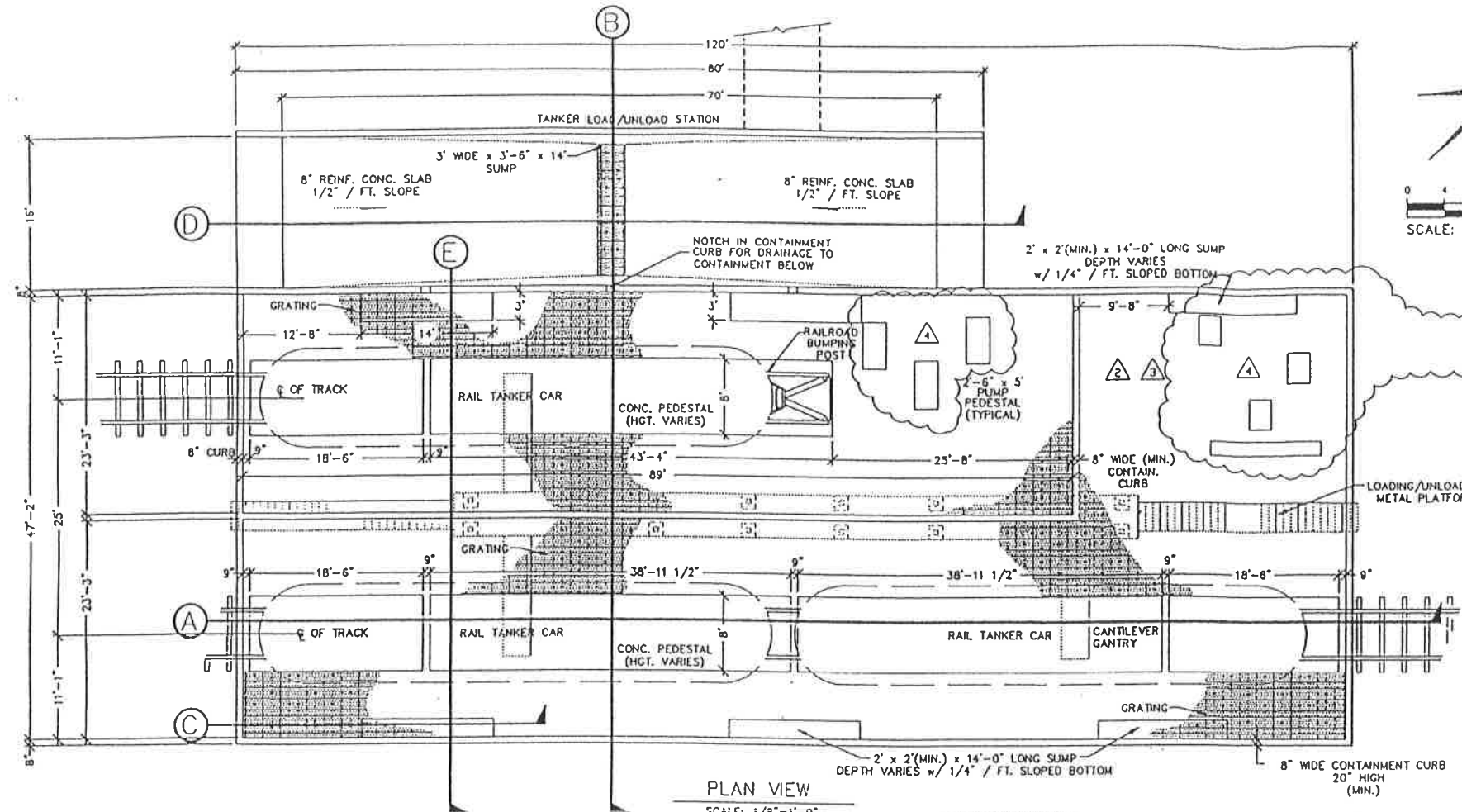
UNLESS OTHERWISE SPECIFIED: DIMENSIONS ARE IN INCHES TOLERANCES ARE: DIMENSIONS ON FRACTIONS DECIMALS HOLE

DATE: 8/23/93

ETI CORPORATION
 8700 GREAT OAKS RD, SUITE 100
 MEMPHIS, TENNESSEE, 38138-2500
 (901) 758-0400

**CLIVE INCINERATOR
 UNIT 535 RAIL TANKER UNLOADING
 DETAILS**

DATE: 8/23/93
 SCALE: 1/2" = 1'-0"
 DRAWING NO.: 43-53-2-J01



NOTE:
INFORMATION FOR THIS DRAWING TAKEN FROM
ROBERTS & SCHAEFER COMPANY AS BUILT DRAWING
NO. 43-53-2-D13, 43-53-2-D14, 43-53-2-D15,
43-53-2-D17 & 43-53-1-DO2 DATED 2-17-93

REFERENCE COPY

PERMIT DRAWING

REV	DATE	BY	DESCRIPTION
4	12/19/98	SVD	REN. PUMPS, PLAT & TOP LOADERS
3	8/25/95	SVD	TANK FARM MOD - ISSUED AS-BUILT (DARYL V. BUNCH, UT PER 181901)
2	5/2/95	RML	TANK FARM MOD - IFA (DARYL V. BUNCH, UT PER 181901)
1	11/4/94	SVD	UPDATED TITLE BLOCK (HENRY LOUIS BAUMAN, UT PER 158733)
	3/2/94		ORIGINAL ISSUE (MARK C. CHRISTIAN, UT PER 259719)

NOTICE:
THIS IS THE PROPERTY OF AND SUBJECT PROPRIETARY INFORMATION ISSUED TO USPCI. NO PART OF THIS DRAWING IS TO BE REPRODUCED OR TRANSMITTED IN ANY FORM OR BY ANY MEANS, ELECTRONIC OR MECHANICAL, INCLUDING PHOTOCOPYING, RECORDING, OR BY ANY INFORMATION STORAGE AND RETRIEVAL SYSTEM, WITHOUT THE WRITTEN PERMISSION OF USPCI. THE ENGINEER'S ACCEPTANCE BY USPCI INDICATES THAT THE ENGINEER HAS REVIEWED THE DRAWING FOR CONFORMANCE WITH THE REQUIREMENTS OF THE ENGINEERING COUNCIL OF AMERICA (E.C.A.) AND THE ENGINEER'S RESPONSIBILITY FOR THE DESIGN.

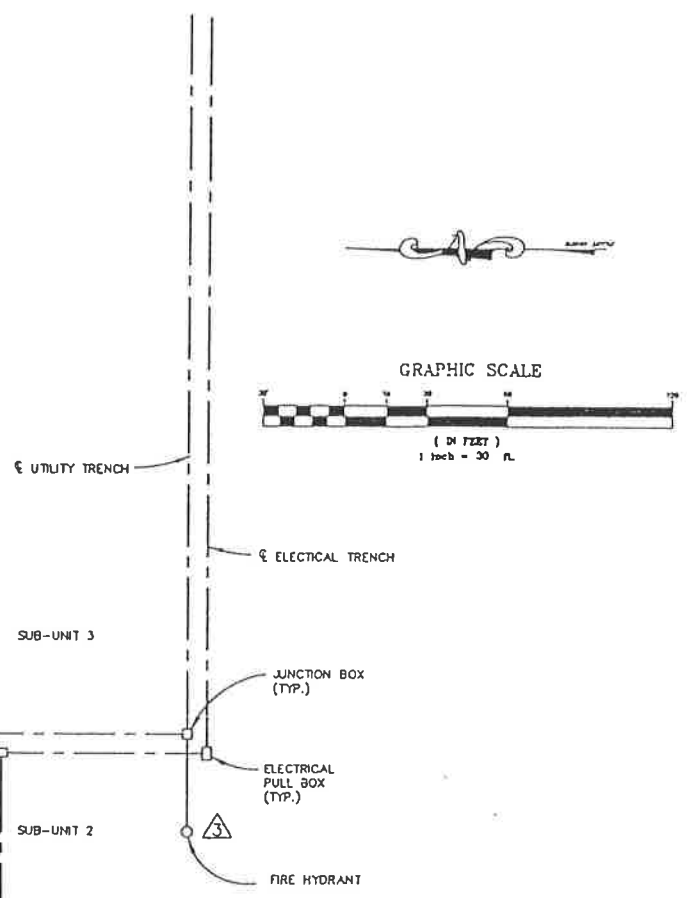
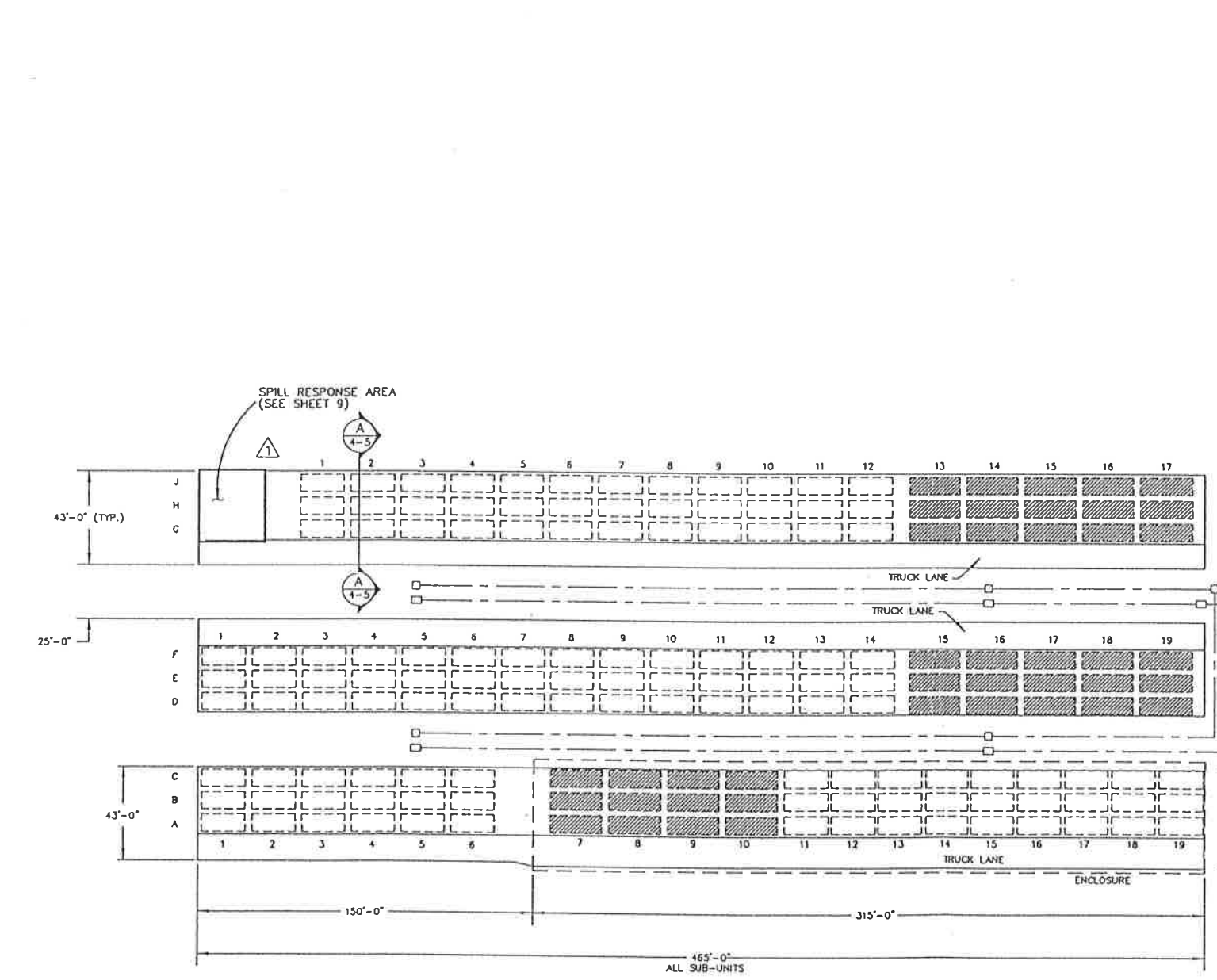
ETI CORPORATION
8700 GREAT OAKS RD, SUITE 104
MEMPHIS, TENNESSEE, 38138-2801
(901) 758-0400

CLIVE INCINERATOR
UNIT 535 RAIL TANKER UNLOADING
PLAN & SECTIONS

DRAWN BY: 6/22/93
DESIGN: - - -
CHECK: - - -
APPROVED: - - -

USPCI
SCALE: 1/8" = 1'-0"
FILE NUMBER: P534J07
JOB NUMBER: 43-53-4-J07
REV: 4

A B C D E F G H I J K



CAD
OCT 04 1995
DEPARTMENT
AS-BUILT

1015195

PERMIT DRAWING

REV	DATE	BY	DESCRIPTION
4	10/4/95	SVD	ISSUED AS-BUILT
3	8/5/95	DC	PUT ENCLOSURE BACK ON
1	4/3/95	DC	REMOVED ENCLOSURE
3	12/13/94	DCM	RELOCATED FIRE HYDRANT
2	12/1/94	DC	REMOVED SUB-UNIT 1 TRENCHES
1	11/16/94	DC	REVISED SPILL RESPONSE AREA
0	11/8/94	DC	ISSUED FOR CONSTRUCTION

NOTICE
THIS DRAWING IS THE PROPERTY OF USPC INC. AND MUST BE RETURNED IMMEDIATELY UPON REQUEST. IF MUST NOT BE COPIED OR MADE OR IN PART, NOR THE INFORMATION SHOWN HEREON DISCLOSED TO THIRD PARTIES WITHOUT THE EXPRESS WRITTEN PERMISSION OF USPC/AMBLANE INC. ACCEPTANCE BY USPC/AMBLANE DOES NOT IMPLY ANY REVIEW OF THE ENGINEER'S WORK AND DOES NOT RELIEVE THE ENGINEER OF RESPONSIBILITY FOR THE DESIGN.

DRAWN: D.J.H. 10/13/94
DESIGN: W.S. 10/13/94
CHECK: W.S. 10/13/94
APPROVED: [Signature]

CLIVE INCINERATOR
PLAN VIEW & CONTAINER GRID
UNIT 106
SHEET 4 OF 16

SCALE: 1"=30'-0"
FILE NUMBER: 51302001
DRAWING NO: 43-10-2-D61
REV: 6

LEGEND

- 20' CONTAINER
- 24' CONTAINER

FORM DEPOSIT

1

2

3

4

5

6

A

B

C

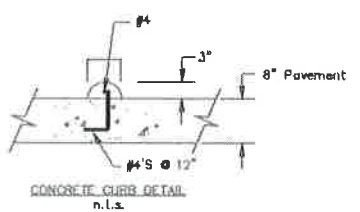
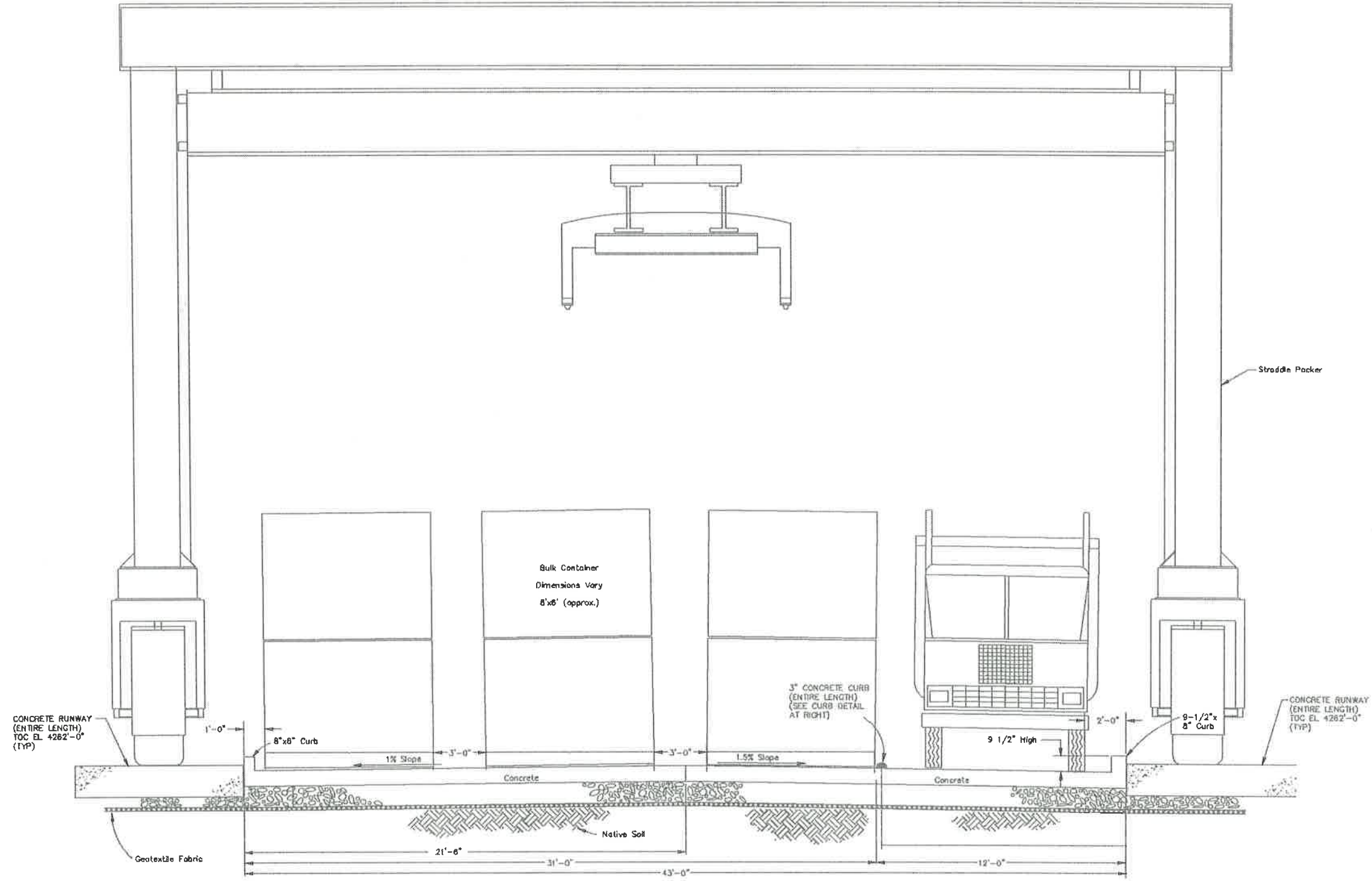
D

A


B

C

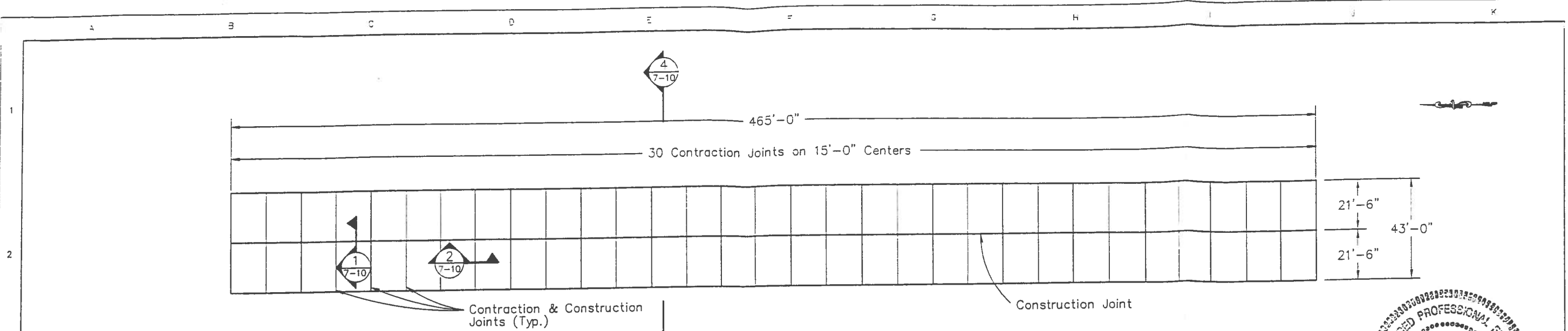
D



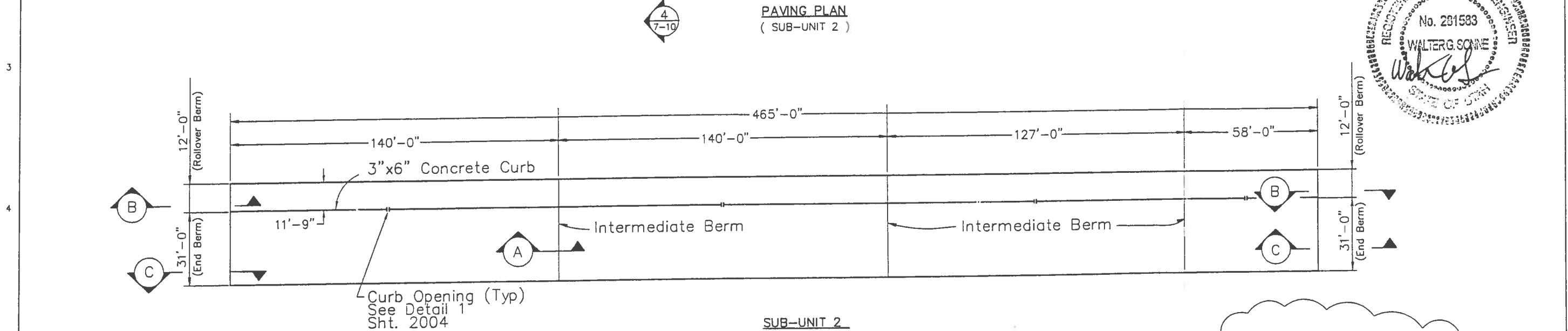

Section A-A
(5'-4)
n.l.s.



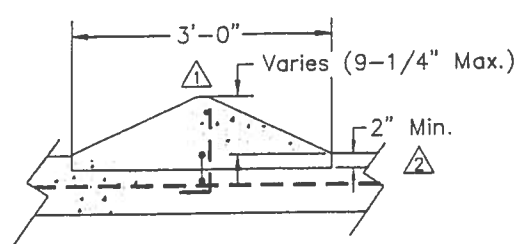

INTERLOCK DESCRIPTION		REVISIONS					REVISIONS					APPROVALS		CleanHarbors				
NO	DESCRIPTION	DATE	BY	CHK	ENG MGR	NO	DESCRIPTION	DATE	BY	CHK	ENG MGR	DRAWN	BY	DATE				
1	ISSUED FOR CONSTRUCTION	11/8/94	DC									CHECKED	DM	10/13/94	TITLE CLIVE INCINERATOR UNIT 106 SHEET 5 OF 16			
2	REVISED CURB	1/19/95	DC									ELEC	WS	10/13/94	FOR TOOELE SITE SCALE: JOB NO:			
3	REMOVED NOTES AND NOTE REFERENCES	11/8/94	DC									MECH			CAD NO: P0206105 REGISTERED PROFESSIONAL ENGINEER DATE:			
4	ADDED CONCRETE RUNWAYS - AS BUILT	6/11/96	DC									STRUCT			CLEANHARBORS DWG NO: 43-10-2-061 REV 4			
5	UPDATED TO CLEAN HARBORS FORMAT	4/18/22	JSC									PROJECT ENG						
												ENGINEERING MGR						
												AS BUILT						



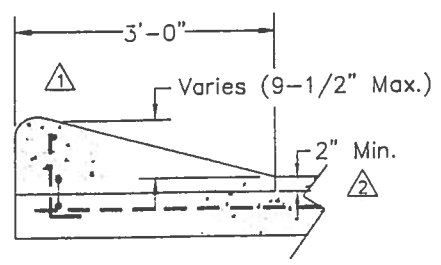
PAVING PLAN
(SUB-UNIT 2)



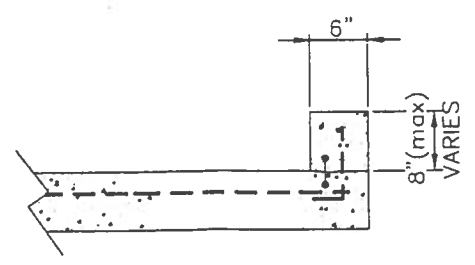
SUB-UNIT 2



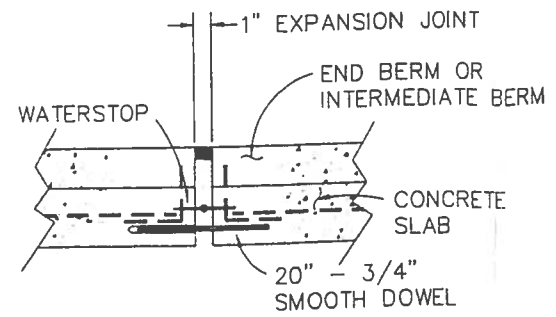
SECTION A
INTERMEDIATE BERM
N.T.S.



SECTION B
ROLLOVER END BERM
N.T.S.



SECTION C
END BERM (STORAGE AREA ONLY)
N.T.S.



TRANSVERSE SECTION THROUGH END OR INTERMEDIATE BERM EXPANSION JOINT
N.T.S.

Permit As-Built Drawing


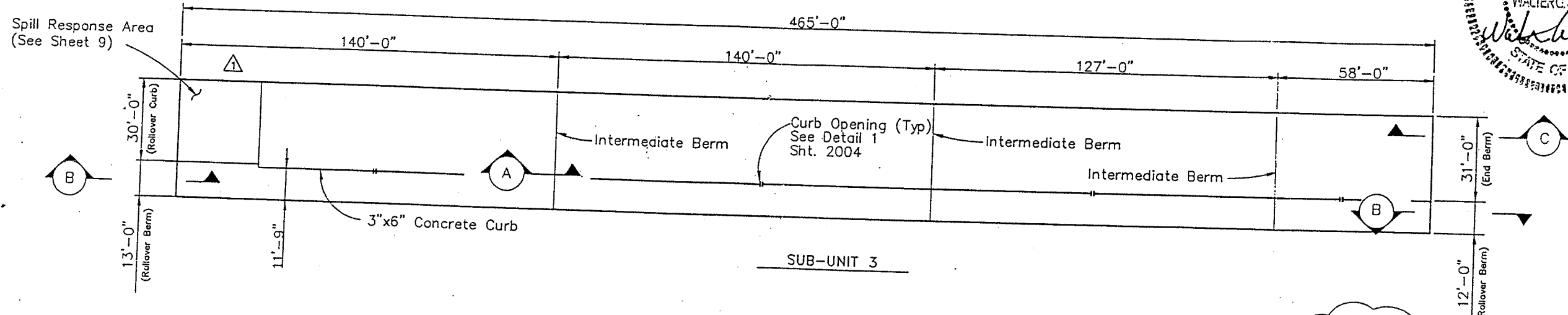
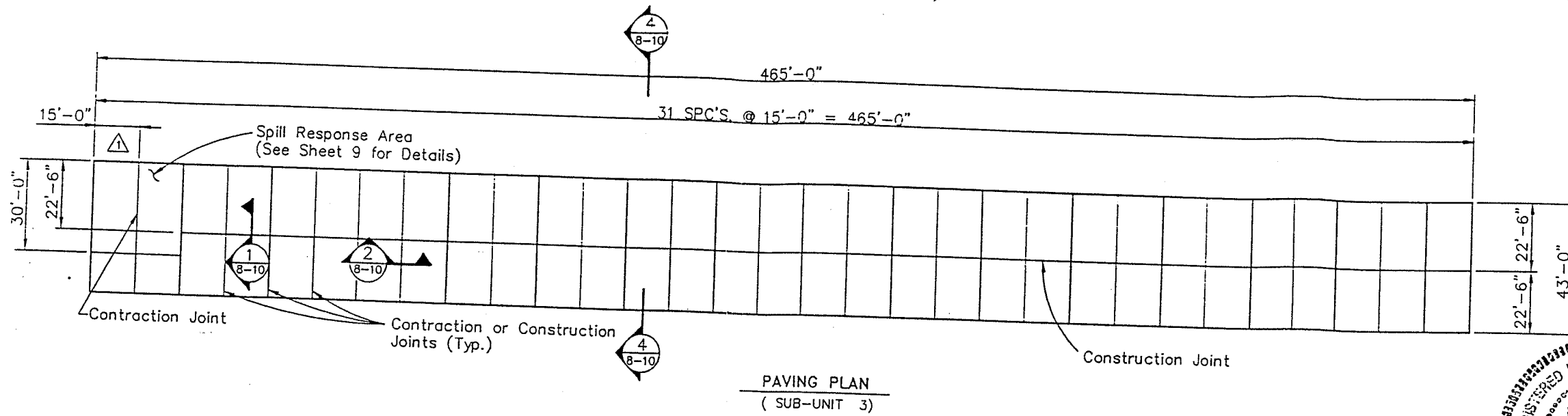
REV.	DATE	BY	DESCRIPTION	APP'D	DATE
4	4/6/95	D.C.	REMOVED NOTES	V.G.S.	4/6/95
3	3/17/95	D.C.	REVISED NOTES	V.G.S.	3/17/95
2	1/19/95	D.C.	ADD TRANSV SEC THRU END & INT BERM REV SEC A & B	V.G.S.	1/19/95
1	12/1/94	D.C.	ADDED REBAR TO SECTIONS A & B	V.G.S.	12/1/94
0	11/8/94	D.C.	ISSUED FOR CONSTRUCTION	V.G.S.	11/8/94

NOTICE
THIS DRAWING IS THE PROPERTY OF AND REMAINS PROPRIETARY INFORMATION BELONGING TO USPCI, INC. AND MUST BE RETURNED IMMEDIATELY UPON REQUEST. IT MUST NOT BE COPIED IN WHOLE OR PART, NOR THE INFORMATION SHOWN THEREON DISCLOSED TO THIRD PARTIES EXCEPT WITH THE EXPRESS WRITTEN PERMISSION OF USPCI, INC.

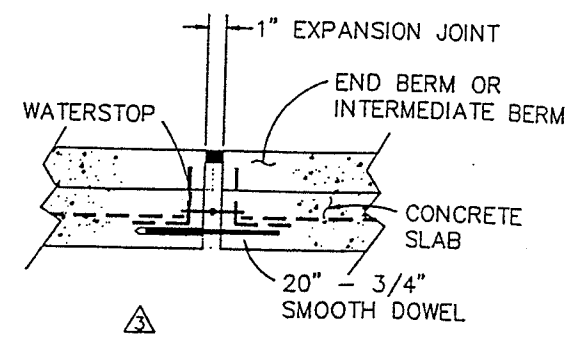
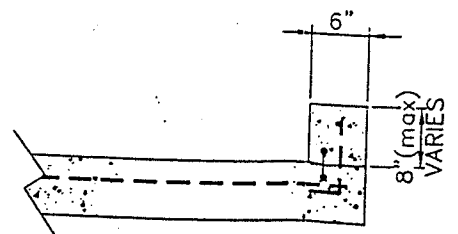
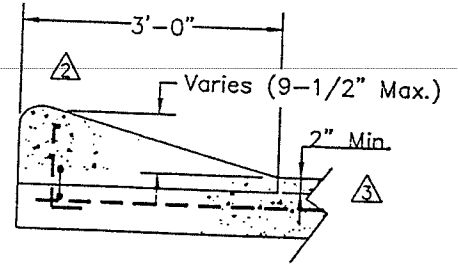
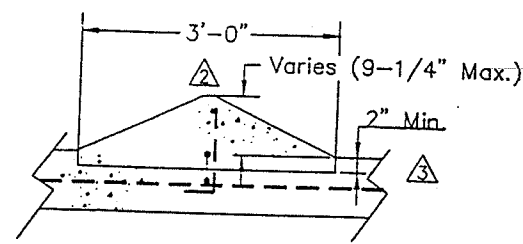
USPCI Utility of Utah Pacific Corporation
CLIVE INCINERATOR
PAVING PLAN (SUB-UNIT 2)
UNIT 106
SHEET 7 OF 16

DRAWN: D.C. 10/13/94
DESIGN: V.S. 10/13/94
CHECK: V.S. 10/13/94
APPROVED: USPCI

JOB NO. SCALE: 1"=20'
FILE NUMBER: CIP 51-30-2-003
DRAWING NO. 43-10-2-D61
REV. 4



NOTES:
 1. A bonding agent shall be used between the hardened and fresh concrete.



Permit As-Built Drawing

REV.	DATE	BY	DESCRIPTION	V.G.S.	DATE
4	3/17/95	D.C.	REVISED NOTES	V.G.S.	3/17/95
3	1/19/95	D.C.	ADD TRANSV SEC THRU END & INT BERM REV SEC A & B	V.G.S.	1/19/95
2	12/1/94	D.C.	ADDED REBAR TO SECTIONS A & B	V.G.S.	12/1/94
1	11/16/94	D.C.	REVISED SPILL RESPONSE AREA	V.G.S.	11/16/94
0	11/8/94	D.C.	ISSUED FOR CONSTRUCTION	V.G.S.	11/8/94

NOTICE
 THIS DRAWING IS THE PROPERTY OF AND EMPLOYS PROPRIETARY INFORMATION BELONGING TO USPCI, INC. AND MUST BE RETURNED IMMEDIATELY UPON REQUEST. IT MUST NOT BE COPIED IN WHOLE OR PART, NOR THE INFORMATION SHOWN THEREON DISCLOSED TO THIRD PARTIES EXCEPT WITH THE EXPRESS WRITTEN PERMISSION OF USPCI, INC.

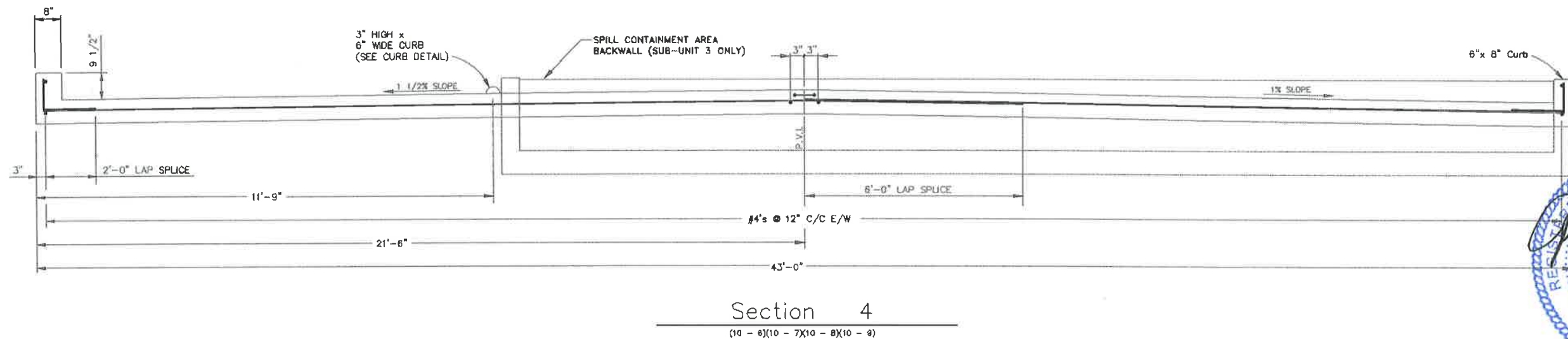
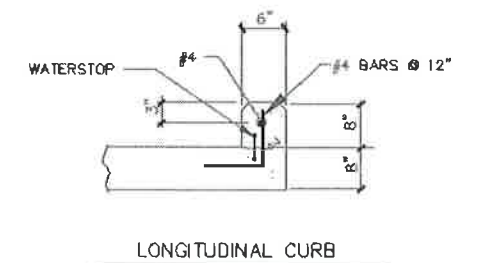
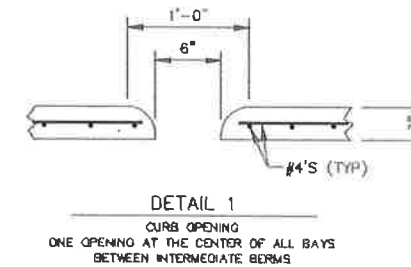
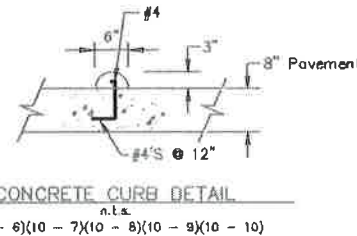
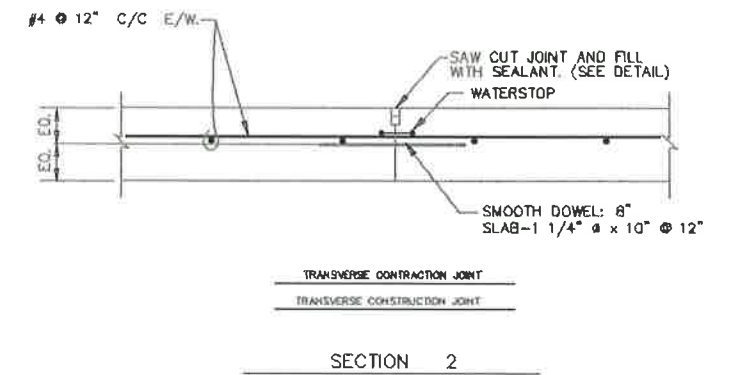
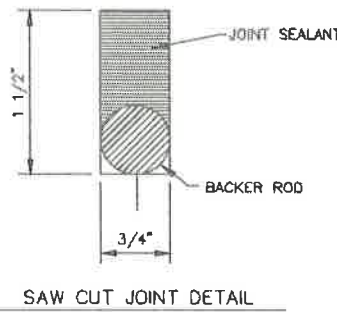
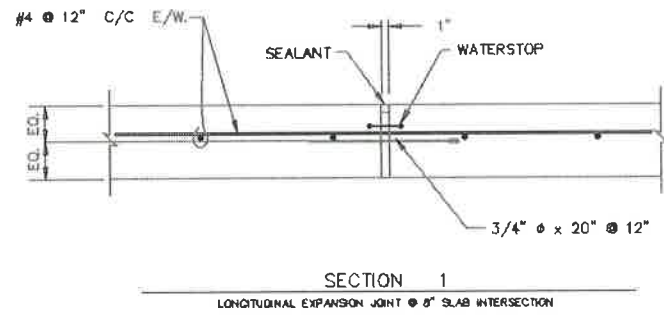
USPCI A Subsidiary of
 Utah Pacific Corporation
 CLIVE INCINERATION FACILITY

CLIVE INCINERATOR
 PAVING PLAN (SUB-UNIT 3)
 UNIT 106
 SHEET 8 OF 16

DRAWN	D.C.M.	12/13/94
DESIGN	V.S.	10/13/94
CHECK	V.S.	10/13/94
APPROVED		

JOB NO. _____ SCALE 1"=20' FILE NUMBER CIP\51-30-2-010
 DRAWING NO. 43-10-2-061 REV. 4

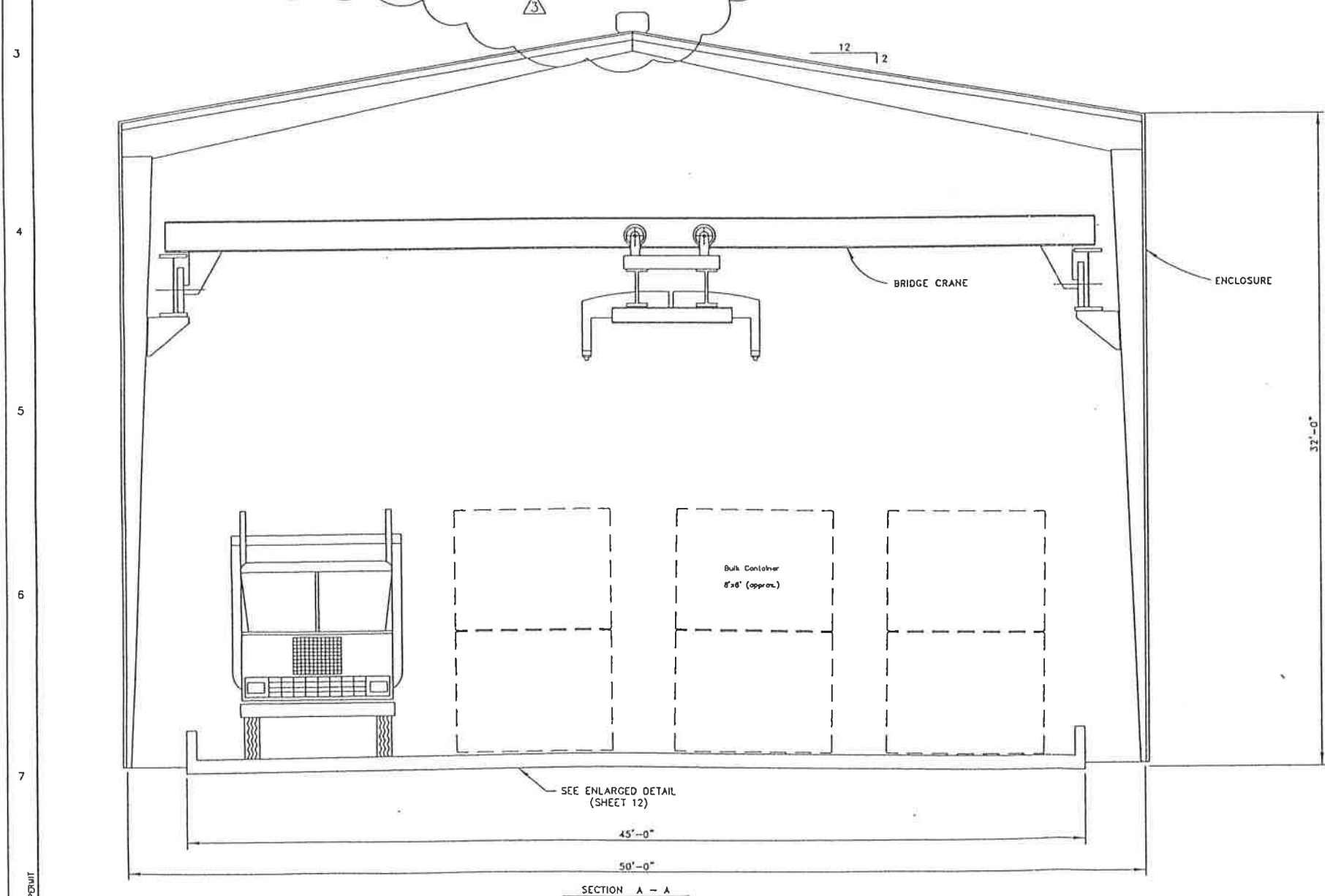
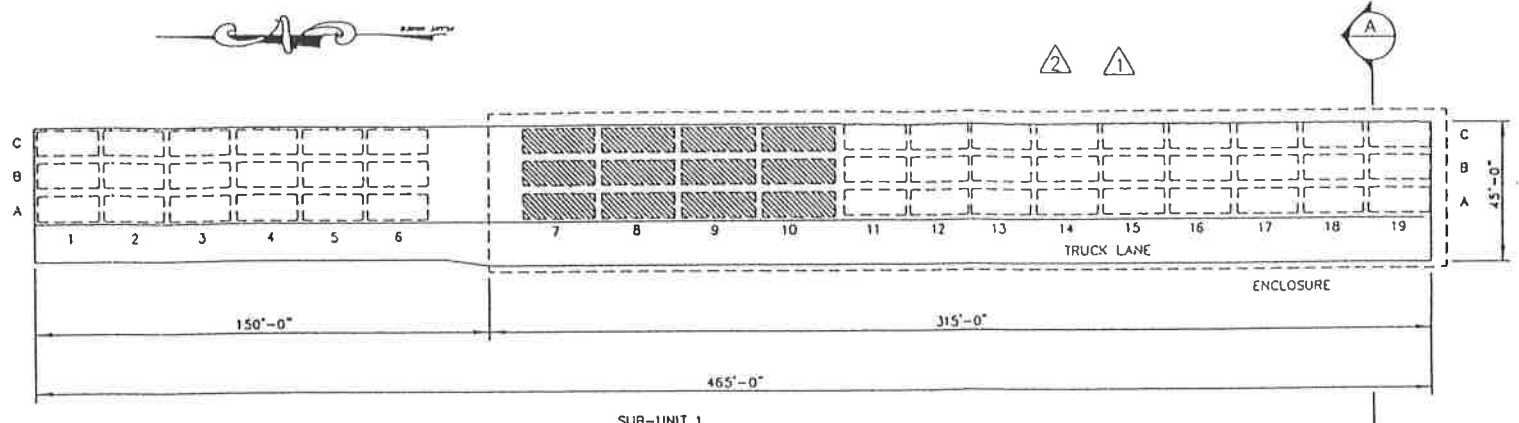
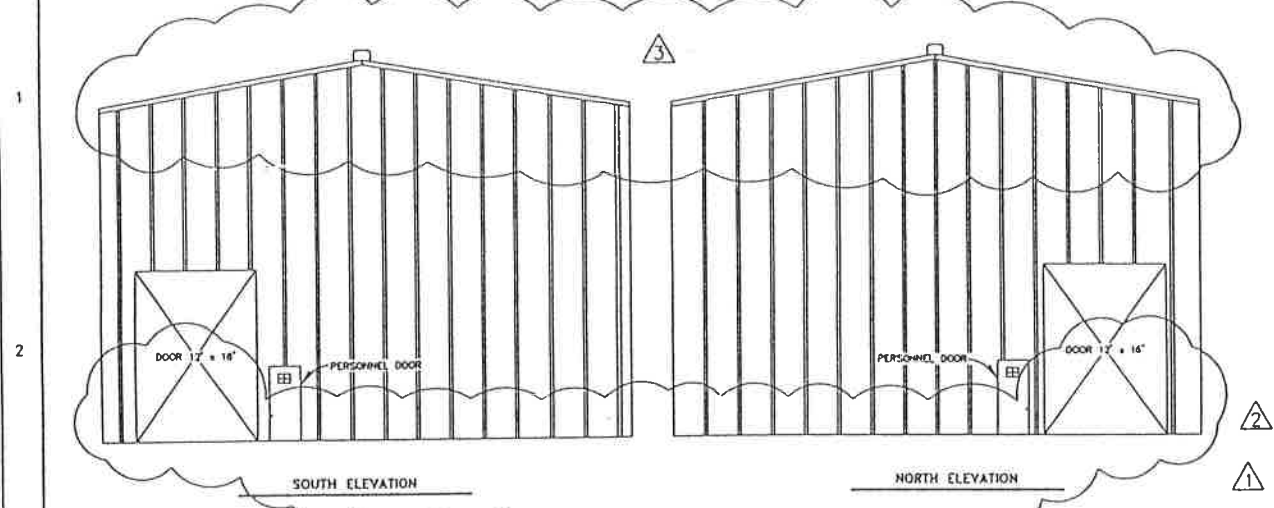
FORM USPC-0



INTERLOCK DESCRIPTION		REVISIONS					REVISIONS					APPROVALS		CleanHarbors							
NO	DESCRIPTION	DATE	BY	CHK	ENG MGR	NO	DESCRIPTION	DATE	BY	CHK	ENG MGR	BY	DATE	FOR	TOOLES SITE	JOB NO	SCALE	JOB NO	DATE	REV	
1	ISSUED FOR CONSTRUCTION	11/8/94	DC			1	UPDATE TITLE BLOCK, ADD CURB DET-AS BUILT	9/24/96	DC			DC	12/13/94	AS BUILT							
2	ADDED DET 1 & CHG SAW CUT DET & DOWEL SEC 1	11/8/94	DCH			2	UPDATED TO CLEAN HARBORS LAYOUT	4/18/22	JSC				12/13/94								
3	CHG'D CURB, REMOVED ROLL-OVER CURB DET	1/19/95	DC																		
4	REVISED NOTES, SECTION NOTATIONS	3/17/95	DC																		
5	REVISED NOTES	4/6/95	DC																		

CleanHarbors
 TITLE: CLIVE INCINERATOR DETAILS 106 SHEET 10 OF 16
 FOR: TOOLES SITE
 JOB NO: P0206110
 SCALE: 1/8" = 1'-0"
 DATE: 04/22/22
 REGISTERED PROFESSIONAL ENGINEER
 JOHN WILLIAM CALDWELL
 No. 7207431-2202
 STATE OF UTAH

A B C D E F G H I J K



LEGEND
 [Dashed Box] 20' CONTAINER
 [Hatched Box] 24' CONTAINER

NOTE:
 RAMP AND STAIRS NOT
 SHOWN FOR CLARITY



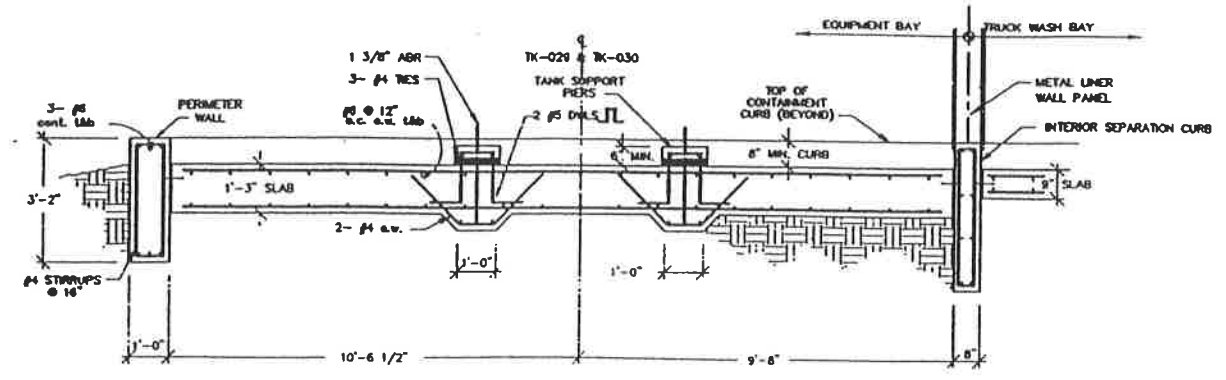
GAD
 OCT 0 1995
 DEPARTMENT
AS-BUILT

PERMIT DRAWING

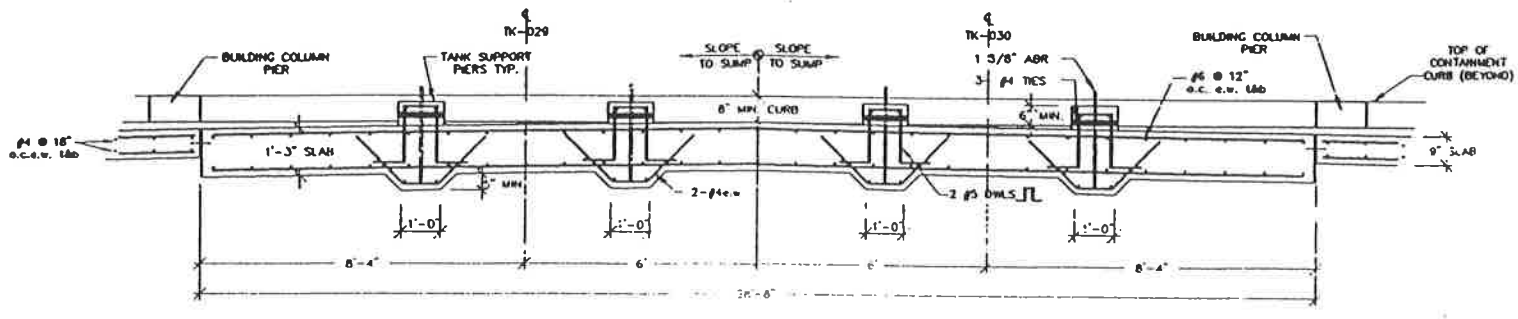
REV	DATE	BY	DESCRIPTION
3	10/1/95	SVD	ISSUED AS-BUILT
2	8/3/95	DC	PUT ELEVATIONS, ENCLOSURE BACK ON RC 8/7/95
1	4/6/95	DC	REMOVED ENCLOSURE IN PLAN & SECTION ELEVATIONS VGS 4/6/95
0	11/8/94	DC	ISSUED FOR CONSTRUCTION VGS 11/8/94

DRAWN		DM	10/13/94	NOTICE THIS DRAWING IS THE PROPERTY OF THE ENGINEER. PROPRIETARY INFORMATION RELAYED TO USPC/AMERICAN, INC. MUST BE RETURNED IMMEDIATELY UPON REQUEST. IT SHALL NOT BE COPIED OR REPRODUCED IN ANY MANNER WITHOUT THE WRITTEN PERMISSION OF USPC/AMERICAN, INC. ACCEPTANCE BY USPC/AMERICAN DOES NOT IMPLY ANY REVIEW BY THE ENGINEER'S FIRM AND DOES NOT RELIEVE THE ENGINEER OF RESPONSIBILITY FOR THE DESIGN.
DESIGN		WS	10/13/94	
CHECK		WS	10/13/94	
APPROVED				
USPCI				CLIVE INCINERATOR ENCLOSURE SECTION & ELEVATIONS UNIT 106 SHEET 11 OF 16
		SCALE	NTS	FILE NUMBER 51302007
		DATE	4-3-10-2-061	SHEET NO. 3

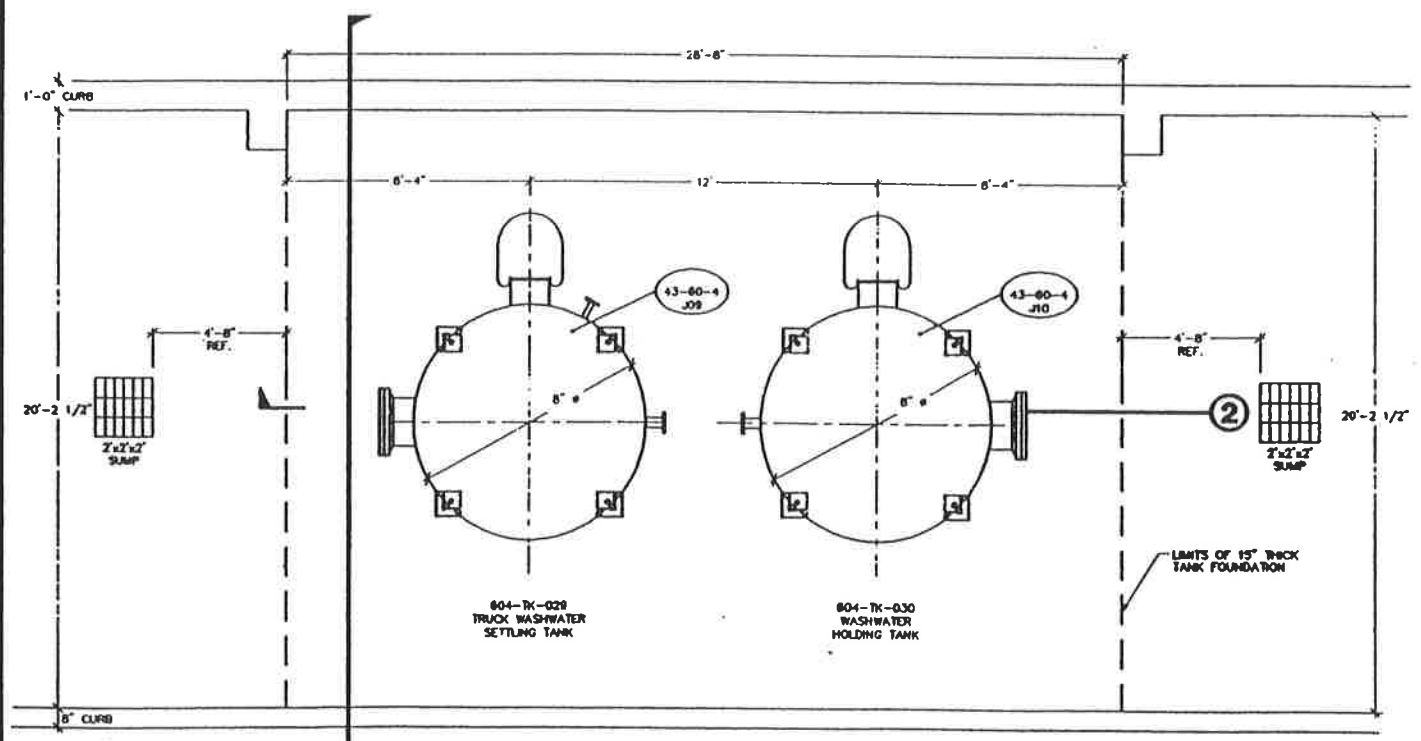
FOR PERMIT



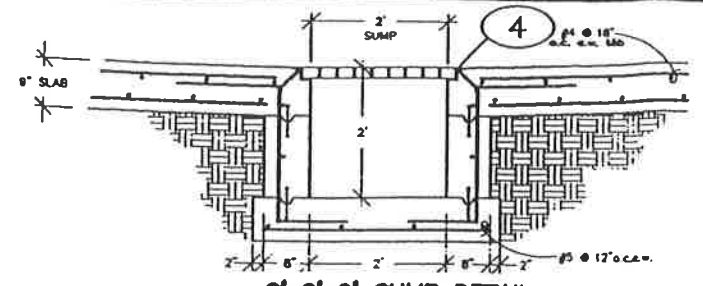
1 SECTION THRU TANK FOUNDATION & CURBS
REF. DWG. 43-60-2-J04
SCALE: 1/2" = 1'-0"



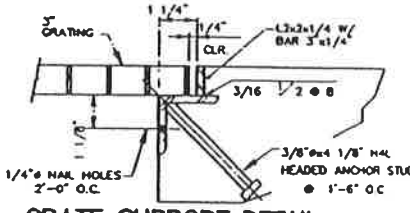
2 SECTION THRU TANK FOUNDATION
REF. DWG. 43-60-2-J04
SCALE: 3/8" = 1'-0"



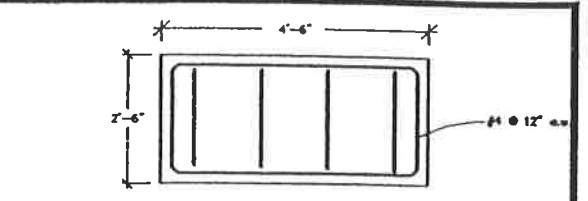
1 PLAN VIEW TANK FOUNDATION
SCALE: 3/8" = 1'-0"



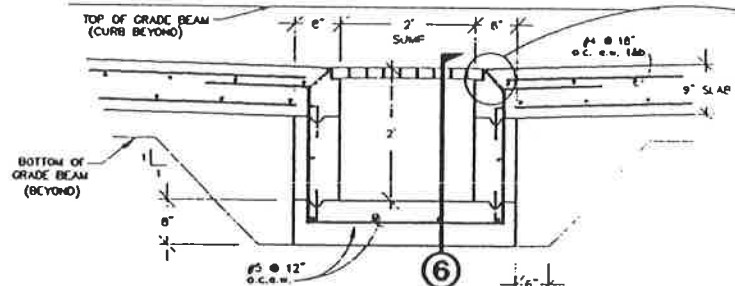
3 2'x2'x2' SUMP DETAIL EQUIPMENT BAY
REF. DWG. 43-60-4-J08
SCALE: 3/4" = 1'-0"



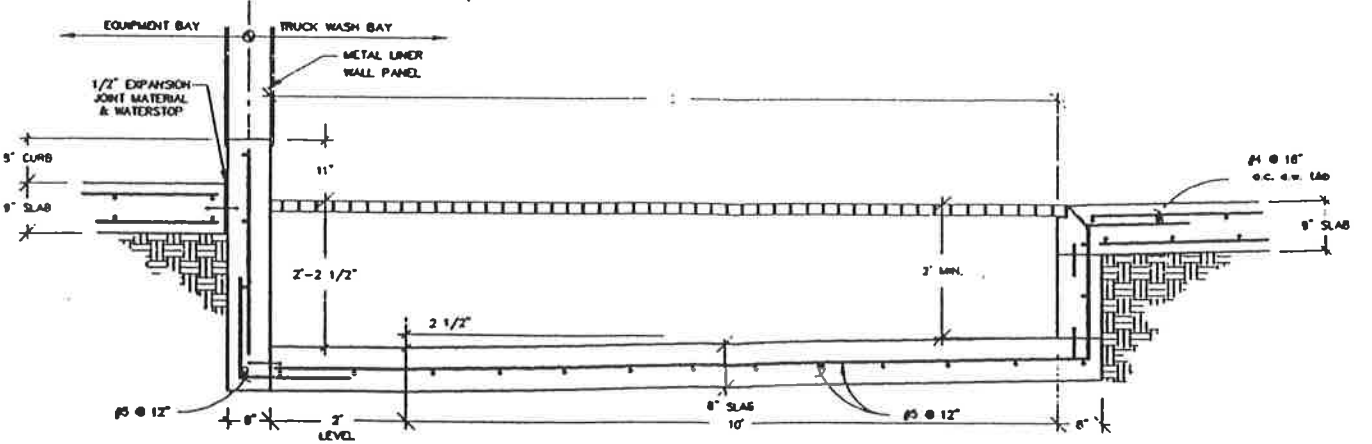
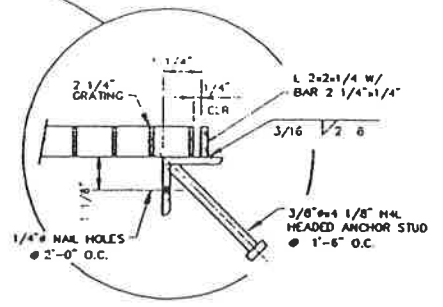
4 GRATE SUPPORT DETAIL EQUIPMENT BAY
REF. DWG. 43-60-2-J04
N.T.S.



7 TYPICAL PUMP PEDESTAL DETAIL
REF. DWG. 43-60-4-J08
SCALE: 3/4" = 1'-0"




5 2'x12'x2' SUMP DETAIL TRUCK WASH BAY
REF. DWG. 43-60-4-J08
SCALE: 3/4" = 1'-0"



6 SECTION THRU 2'x12'x2' SUMP TRUCK WASH BAY
REF. DWG. 43-60-2-J04
SCALE: 3/4" = 1'-0"

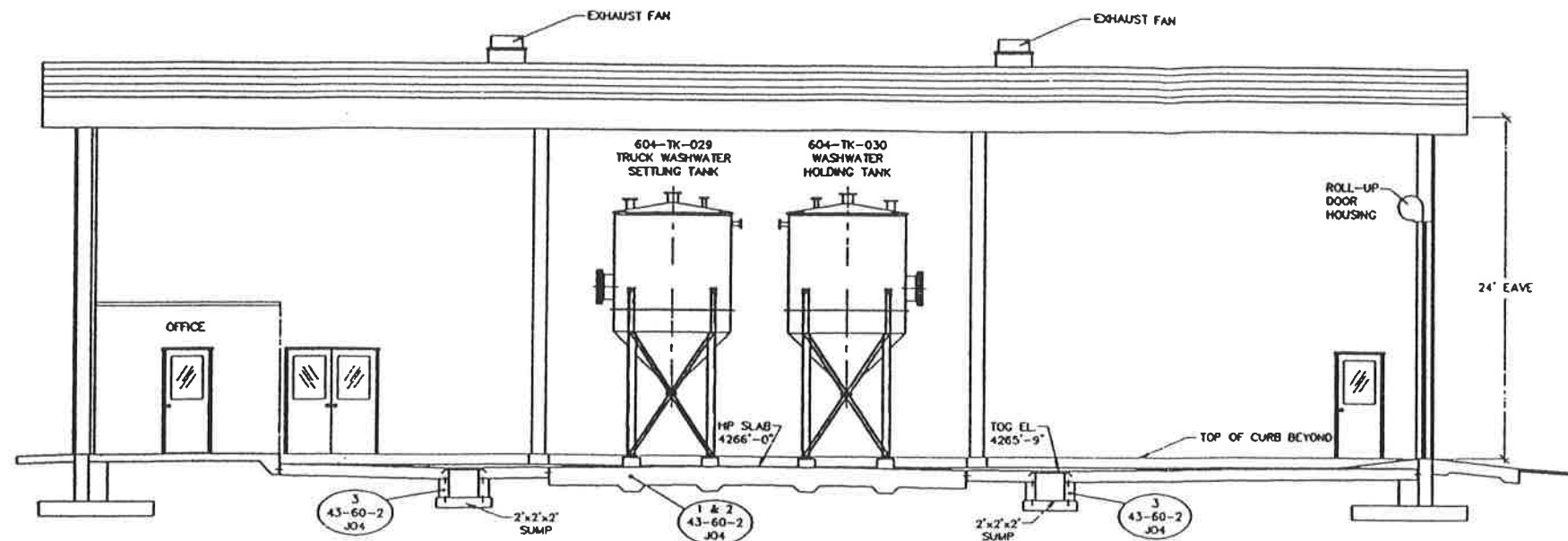
NOTE: INFORMATION FOR THIS DRAWING WAS TAKEN FROM UNITED ENGINEERS & CONSTRUCTORS JOB # 9908.001, AS-BUILT DRAWINGS #43-60-2-D41, D42, D43, #43-00-2-002 & #43-60-3-001, DATED 3/31/93.



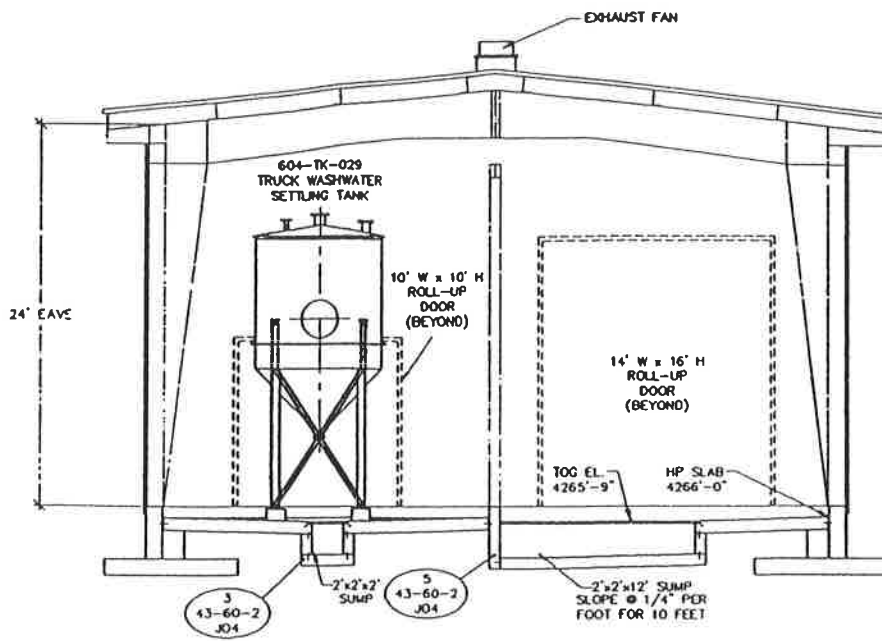
ON BEHALF OF ETI CORPORATION, INC. I DO HEREBY CERTIFY THAT TO THE BEST OF MY KNOWLEDGE AND BELIEF, THE DRAWING REFLECTS AS-BUILT CONDITIONS AS SPECIFICALLY DIRECTED TO AND LIMITED BY THE CONDITIONS OF THE "CONSTRUCTION CORRECTION REQUEST CHECK SHEET" (CLM, BOOKLE, DOWNEY, HEMEL, AS PREPARED BY ETI CORPORATION.

PERMIT AS BUILT DRAWING
ORIGINAL SHEET SIZE: 24" x 36"

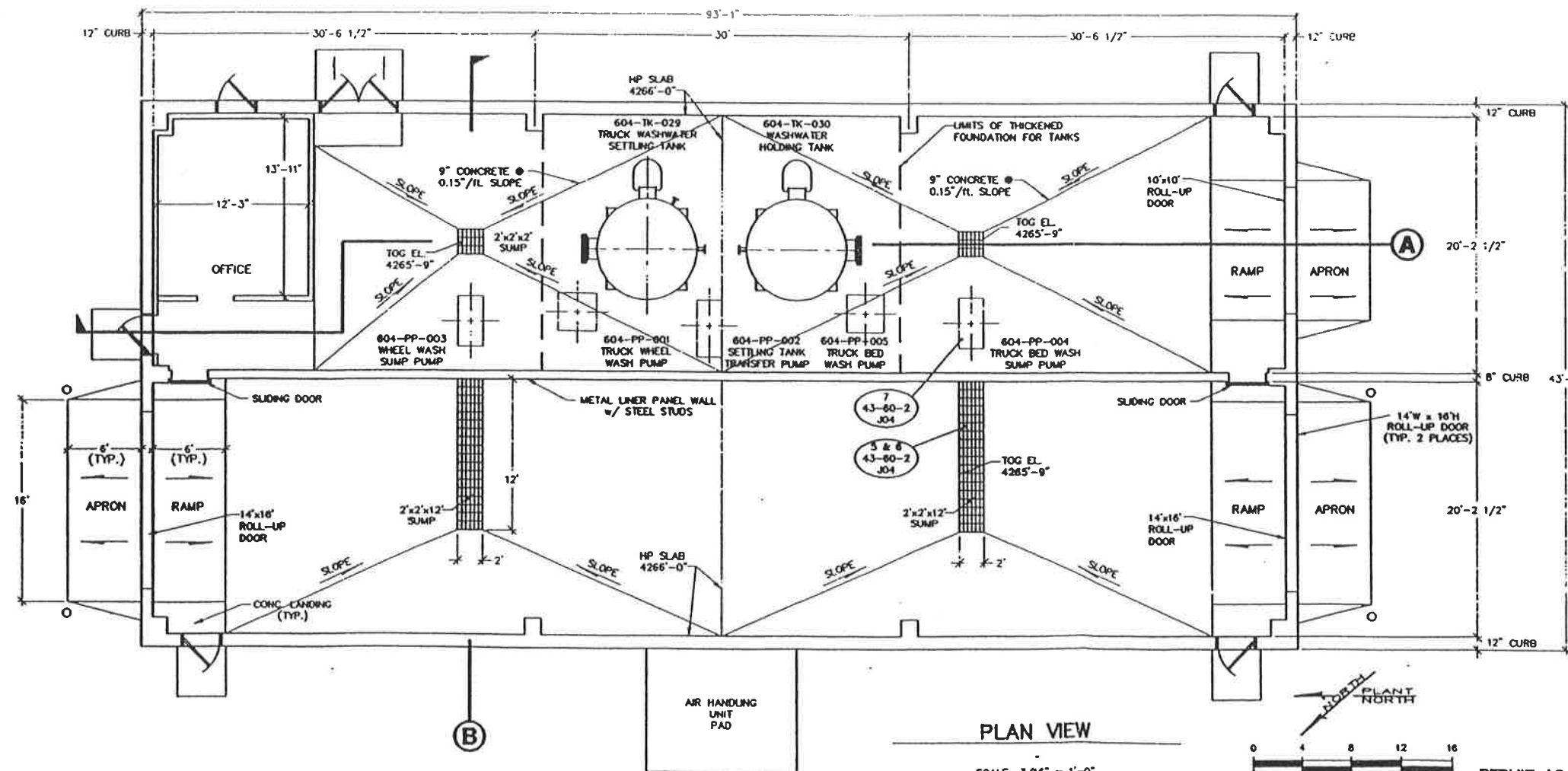
REV.	DATE	BY	DESCRIPTION	APP'D	DATE
NOTICE THIS DRAWING IS THE PROPERTY OF ETI CORPORATION AND SHOULD BE KEPT IN CONFIDENTIALITY. IT IS TO BE USED ONLY FOR THE PROJECT AND SITE SPECIFICALLY IDENTIFIED HEREON. ANY REUSE OR REPRODUCTION OF THIS DRAWING WITHOUT THE WRITTEN PERMISSION OF ETI CORPORATION IS STRICTLY PROHIBITED.					
ETI CORPORATION 8799 GREAT OAKS RD., SUITE 100 MEMPHIS, TENNESSEE, 38138-2500 (901) 768-0400			CLIVE INCINERATOR TRUCK WASH TANK FOUNDATION DETAILS		
SHEET SPECIFIC SPECIFIED DIMENSIONS ARE IN INCHES UNLESS OTHERWISE NOTED FRACTIONAL DECIMALS ARE TO BE USED IN ALL PLACES	DATE: 10-26-93 DRAWN BY: [Signature] CHECKED BY: [Signature]	FILE NAME: 604-2-04 SCALE: AS NOTED SHEET NO.: 604-2-04	DRAWING NO.: 43-60-2-J04		



A SECTION THRU EQUIPMENT BAY
SCALE: 3/16" = 1'-0"



B SECTION THRU EQUIPMENT & WASH BAYS
SCALE: 3/16" = 1'-0"



PLAN VIEW
SCALE: 3/16" = 1'-0"



ON BEHALF OF ETI CORPORATION, INC., I DO HEREBY CERTIFY THAT TO THE BEST OF MY KNOWLEDGE AND BELIEF, THIS DRAWING REFLECTS AS-BUILT CONDITIONS AS SPECIFICALLY DIRECTED TO AND LIMITED BY THE CONDITIONS OF THE "CONSTRUCTION OBSERVATION REPORT, TRUCK WASH" CLIVE COUNTY, UTAH, AS PREPARED BY ETI CORPORATION.

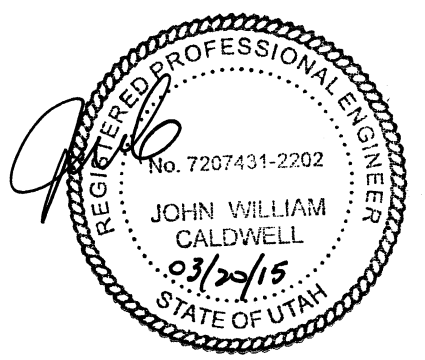
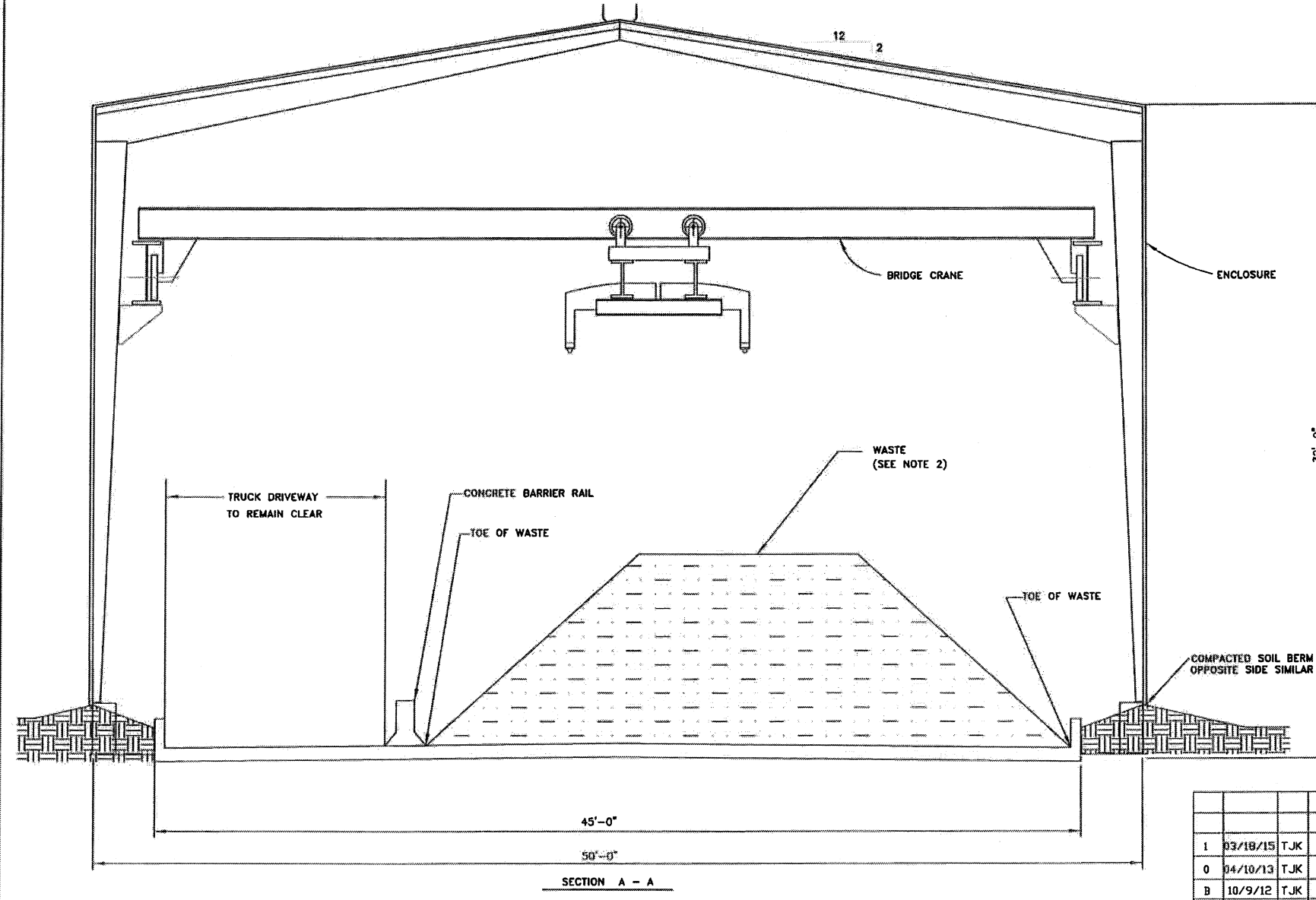
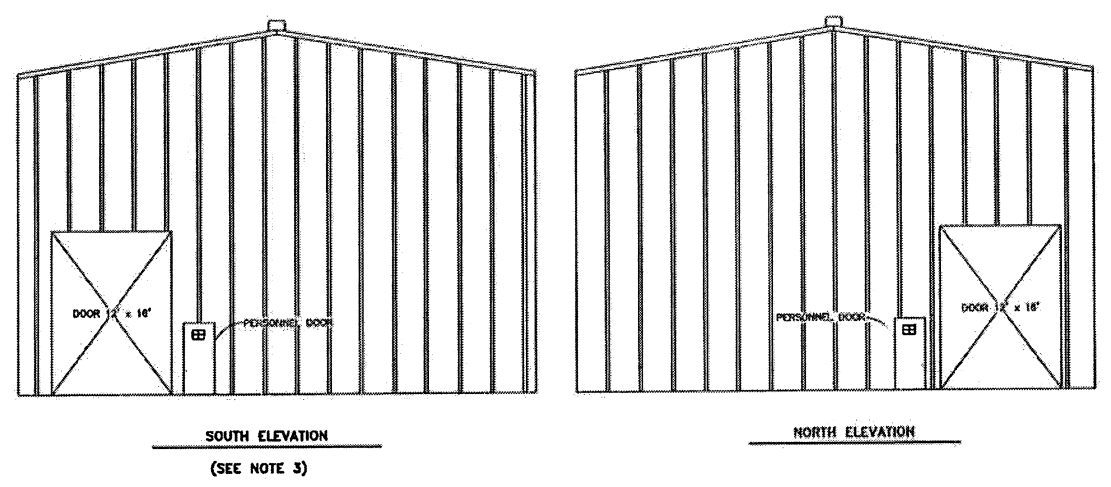
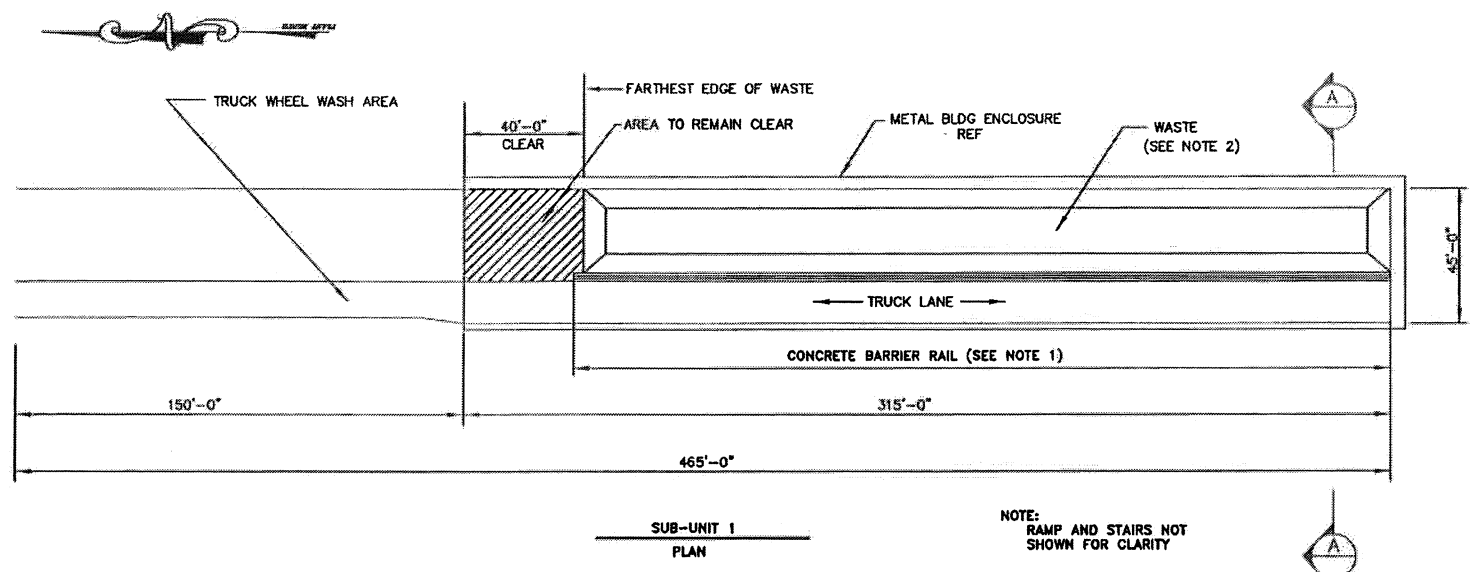
NOTE: INFORMATION FOR THIS DRAWING WAS TAKEN FROM UNITED ENGINEERS & CONSTRUCTORS JOB # 9908.001, AS-BUILT DRAWING #43-60-2-041, #43-60-2-042, #43-60-2-043 & #43-60-3-001, DATED 3/31/93.

REV.	DATE	BY	DESCRIPTION	APP'D	DATE

NOTICE THIS DRAWING IS THE PROPERTY OF AND EMPLOYS PROPRIETARY INFORMATION BELONGING TO ETI CORPORATION AND MUST BE RETURNED IMMEDIATELY UPON REQUEST IF NOT TO BE USED IN WHOLE OR IN PART, FOR THE INFORMATION OF THE PERSONS DISCLOSED TO THIS PARTY EXCEPT WITH THE EXPRESS WRITTEN PERMISSION OF ETI CORPORATION.		ETI CORPORATION 6709 GREAT OAKS RD., SUITE 100 MEMPHIS, TENNESSEE, 38138-2500 (901) 758-0400	
SHEET SPECIFIC: SHEETS ARE IN INCHES UNLESS OTHERWISE SPECIFIED.		DATE: 10-28-93	
SCALE: 3/16" = 1'-0"		DRAWING NO.: 604-4-08	
PROJECT: CLIVE INCINERATOR TRUCK WASH		SHEET NO.: 43-60-4-J08	

PERMIT AS BUILT DRAWING
ORIGINAL SHEET SIZE: 24" x 36"

USPCI
A Subsidiary of
Urban Pacific Corporation



- NOTE:
1. LENGTH OF CONCRETE BARRIER RAIL WILL VARY TO ACCOMMODATE THE LENGTH OF WASTE
 2. WASTE TO BE CONTAINED BETWEEN CONTAINMENT CURB WALL AND CONCRETE BARRIER RAILS
 3. SOUTH OVERHEAD DOOR TO REMAIN CLOSED IF TRANSFER OPERATIONS ARE NOT IN PROGRESS

CleanHarbor's
ENVIRONMENTAL SERVICES
ARAZULITE LLC

TITLE: CLIVE FACILITY BLDG 106
CONTAINMENT BUILDING
SECTION & ELEVATIONS

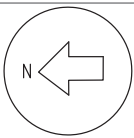
DATE: 04/19/12

SCALE: NTS

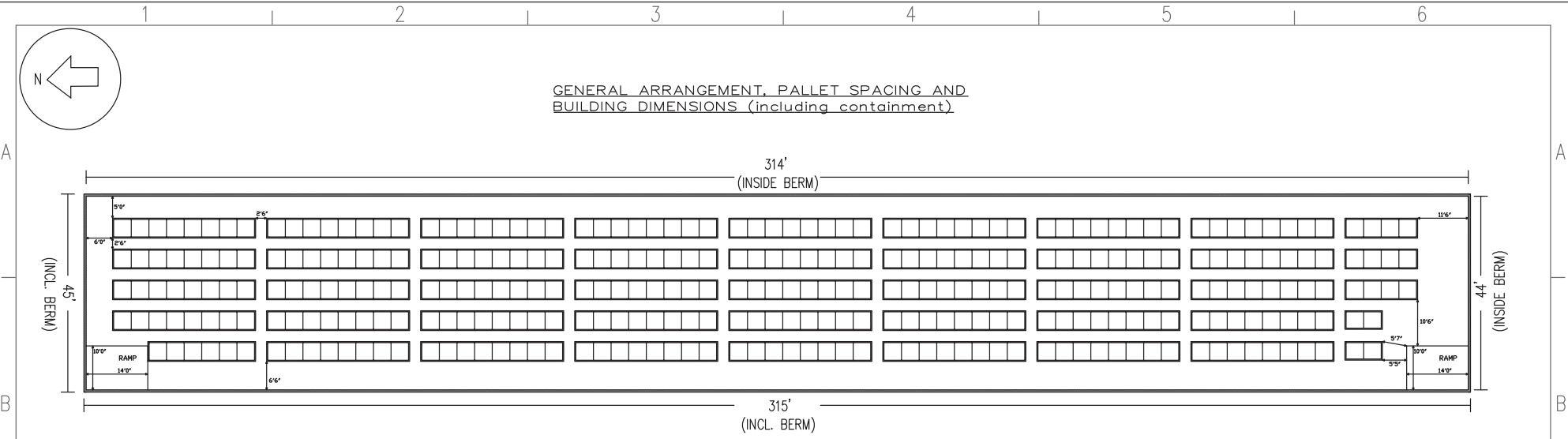
PROJECT NO: CF-000-A-001

REV: 1

REV	DATE	BY	DESCRIPTION	DRAWN	TJK	04/19/12	TITLE
1	03/18/15	TJK	DELETE PILE REFERENCE, ADD 'CONTAINMENT BLDG' TO TITLE	CHECK			
0	04/10/13	TJK	ISSUE FOR PERMIT	APPROVED			
B	10/9/12	TJK	MOD PILE SIZE, ADD CONC. BARRIER RAIL, CHANGED DOOR NOTES				



GENERAL ARRANGEMENT, PALLET SPACING AND BUILDING DIMENSIONS (including containment)



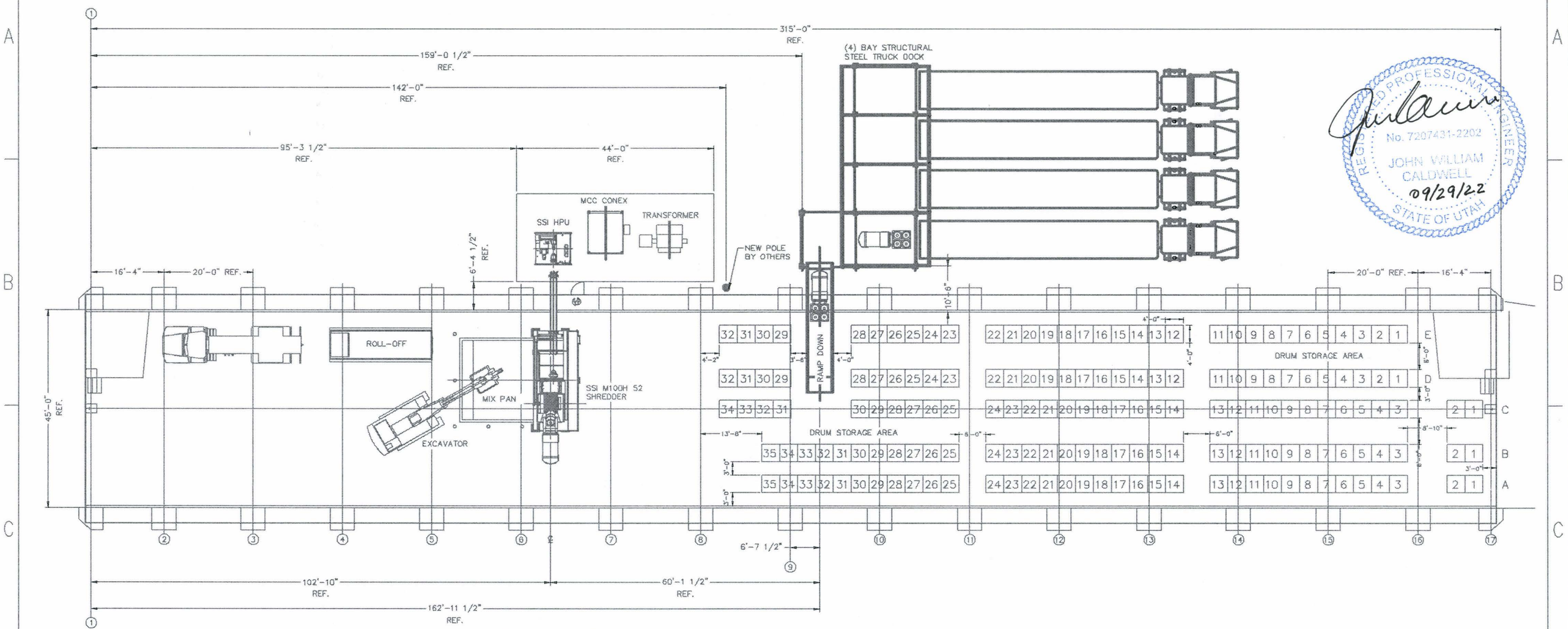

PALLET ROWS (identifying and numbering)

A	1	2	3	4	5	6	7	8	9	10	11	12	13	14	15	16	17	18	19	20	21	22	23	24	25	26	27	28	29	30	31	32	33	34	35	36	37	38	39	40	41	42	43	44	45	46	47	48	49	50	51	52	53	54	55	56	57	58	59	60	61	62	63	64	65	66	67	68
B	1	2	3	4	5	6	7	8	9	10	11	12	13	14	15	16	17	18	19	20	21	22	23	24	25	26	27	28	29	30	31	32	33	34	35	36	37	38	39	40	41	42	43	44	45	46	47	48	49	50	51	52	53	54	55	56	57	58	59	60	61	62	63	64	65	66	67	68
C	1	2	3	4	5	6	7	8	9	10	11	12	13	14	15	16	17	18	19	20	21	22	23	24	25	26	27	28	29	30	31	32	33	34	35	36	37	38	39	40	41	42	43	44	45	46	47	48	49	50	51	52	53	54	55	56	57	58	59	60	61	62	63	64	65	66	67	68
D	1	2	3	4	5	6	7	8	9	10	11	12	13	14	15	16	17	18	19	20	21	22	23	24	25	26	27	28	29	30	31	32	33	34	35	36	37	38	39	40	41	42	43	44	45	46	47	48	49	50	51	52	53	54	55	56	57	58	59	60	61	62	63	64	65	66		
F	1	2	3	4	5	6	7	8	9	10	11	12	13	14	15	16	17	18	19	20	21	22	23	24	25	26	27	28	29	30	31	32	33	34	35	36	37	38	39	40	41	42	43	44	45	46	47	48	49	50	51	52	53	54	55	56	57	58	59	60	61	62	63	64				

INTERLOCK DESCRIPTION	REVISIONS							REVISIONS							APPROVALS			CLEANHARBORS			
	NO	DESCRIPTION	DATE	BY	CHK	ENG MOR	NO	DESCRIPTION	DATE	BY	CHK	ENG MOR	DRAWN	CHECKED	BY	DATE					
	1	LAYOUT DRAWING FOR CONTAINER STORAGE	11-05-20	KB	BP	TH	KB						KB	KB	KB	11-05-20	TITLE: UTAH ENVIRONMENTAL SERVICE CENTER CLIVE FACILITY BUILDING 106 SUB-UNIT 1 BUILDING PALLET LAYOUT AND DIMENSIONS FOR: CLIVE SITE SCALE: N/A JOB NO: D-034CL-M-1001 CAD NO.: CLEANHARBORS DWG NO: D-034CL-M-1001 REV: 0				
																	REGISTERED PROFESSIONAL ENGINEER DATE: _____				



SEE ENLARGED PLAN VIEW
DWG. D-034CL-M-1011



PLAN VIEW - G.A.
CLIVE, UTAH SHRED SYSTEM
SCALE: 3/32"=1'-0"

NOTE:
1. CONTRACTOR TO VERIFY ALL DIMENSIONS REFERENCED TO THE BUILDING COLUMNS

PRELIMINARY
NOT FOR CONSTRUCTION !!!

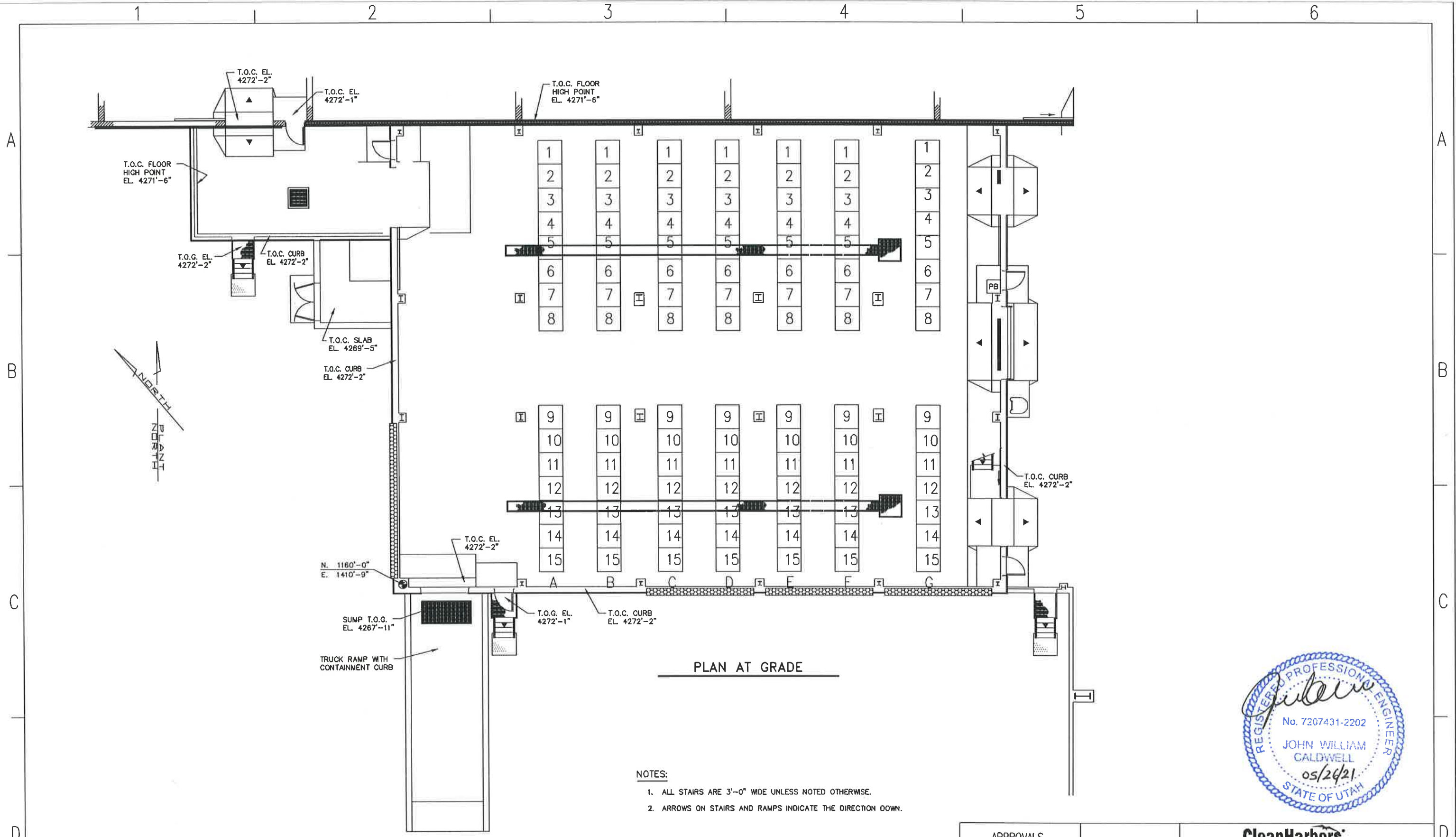
D-034CL-M-1010 SMS/CWP 02/01/22

INTERLOCK DESCRIPTION						REVISIONS						REVISIONS						APPROVALS		CleanHarbors®			
NO	DESCRIPTION	DATE	BY	CHK	ENG MOR	NO	DESCRIPTION	DATE	BY	CHK	ENG MOR	BY	DATE	FOR	SCALE	JOB NO	CAD NO.	CLEANHARBORS DWG NO	REV				
1	GENERAL REVISIONS	02/15/22	CJP			1	UPDATED STORAGE LOCATION LAYOUT	09/21/22	KB	TH	BP	PEC	10/11/21	CLIVE, UTAH	AS NOTED	21075		D-034CL-M-1010	G				
2	UPDATED BUILDING DIMENSIONS	12/03/21	PEC			2	ISSUED FOR PERMIT	02/23/22	NMP														
3	ISSUED FOR REVIEW, MODIFIED BLDG DIMS	11/04/21	PEC																				
4	ISSUED FOR REVIEW	10/27/21	PEC																				
5	RELOCATED TRUCK DOCK, GENERAL REVISION	10/20/21	PEC																				

CleanHarbors®
CLIVE, UTAH
CLIVE UTAH SHRED SYSTEM
SITE PLAN VIEW
GENERAL ARRANGEMENT

FOR CLIVE, UTAH
SCALE AS NOTED
REGISTERED PROFESSIONAL ENGINEER
DATE: _____

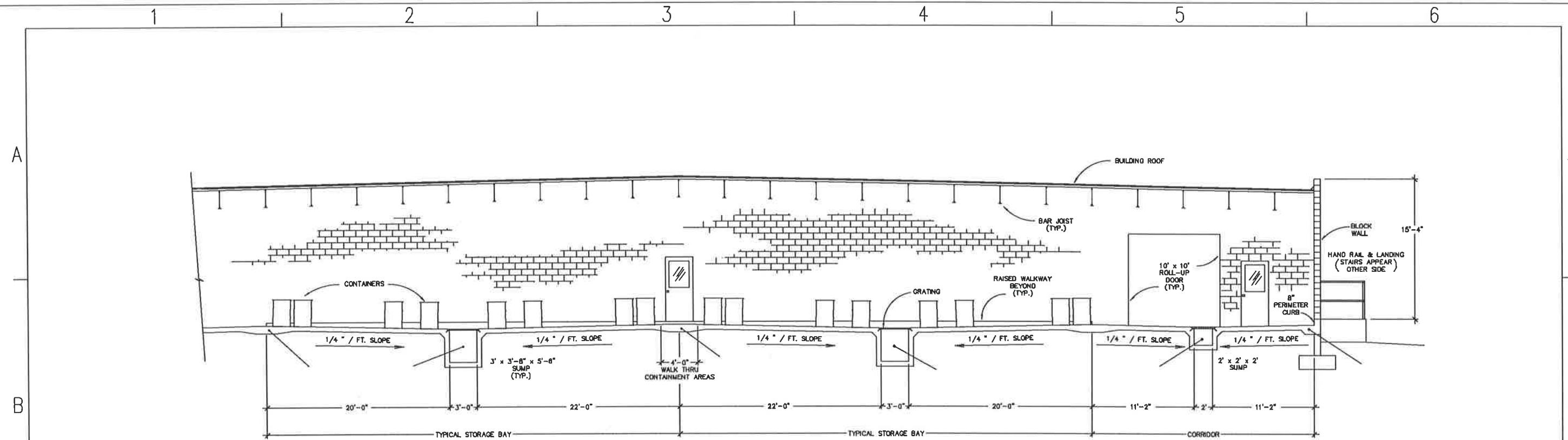
CAD NO.
CLEANHARBORS DWG NO
REV



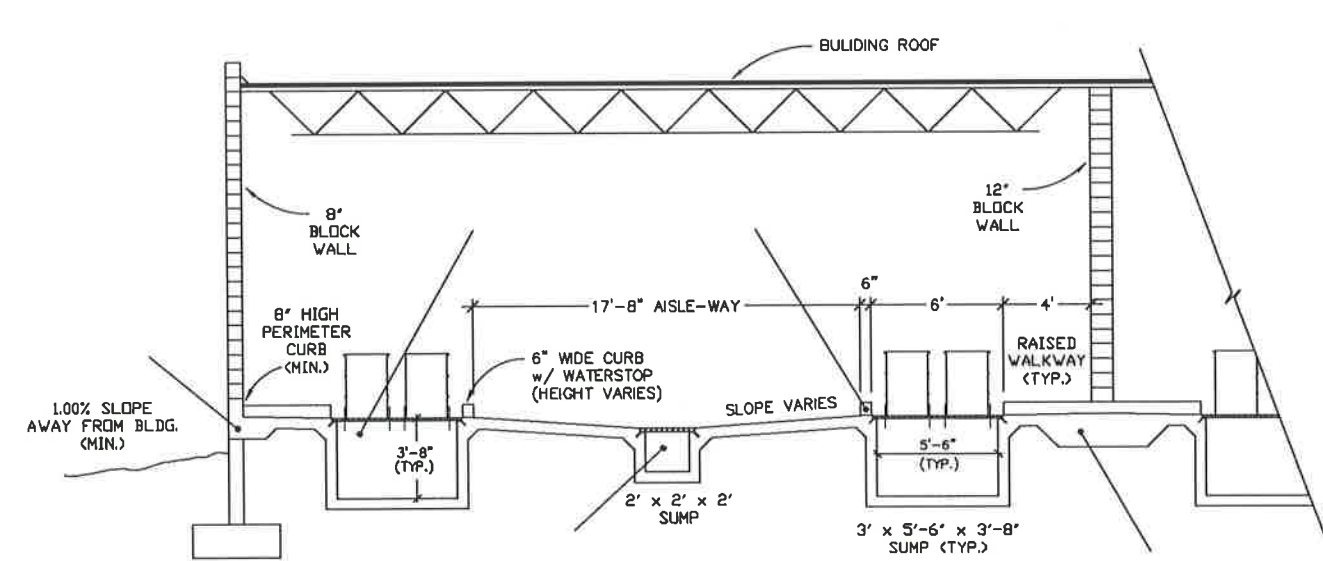
INTERLOCK DESCRIPTION		REVISIONS						REVISIONS						APPROVALS		CleanHarbors				
NO	DESCRIPTION	DATE	BY	CHK	ENG	NO	DESCRIPTION	DATE	BY	CHK	ENG	BY	DATE	TITLE	FOR	SCALE	JOB NO	CAD NO.	CLEANHARBORS DWG NO	REV
1	INITIAL DESIGN	05-06-21	KB	TH	KB							KB	05-08-21	REGISTERED PROFESSIONAL ENGINEER	TOOELE SITE				D-034CL-M-2001	0

CleanHarbors
ARIZONA LLC
UTAH ENVIRONMENTAL SERVICE CENTER
CLIVE FACILITY
UNIT 102 CONTAINER MANAGEMENT BUILDING

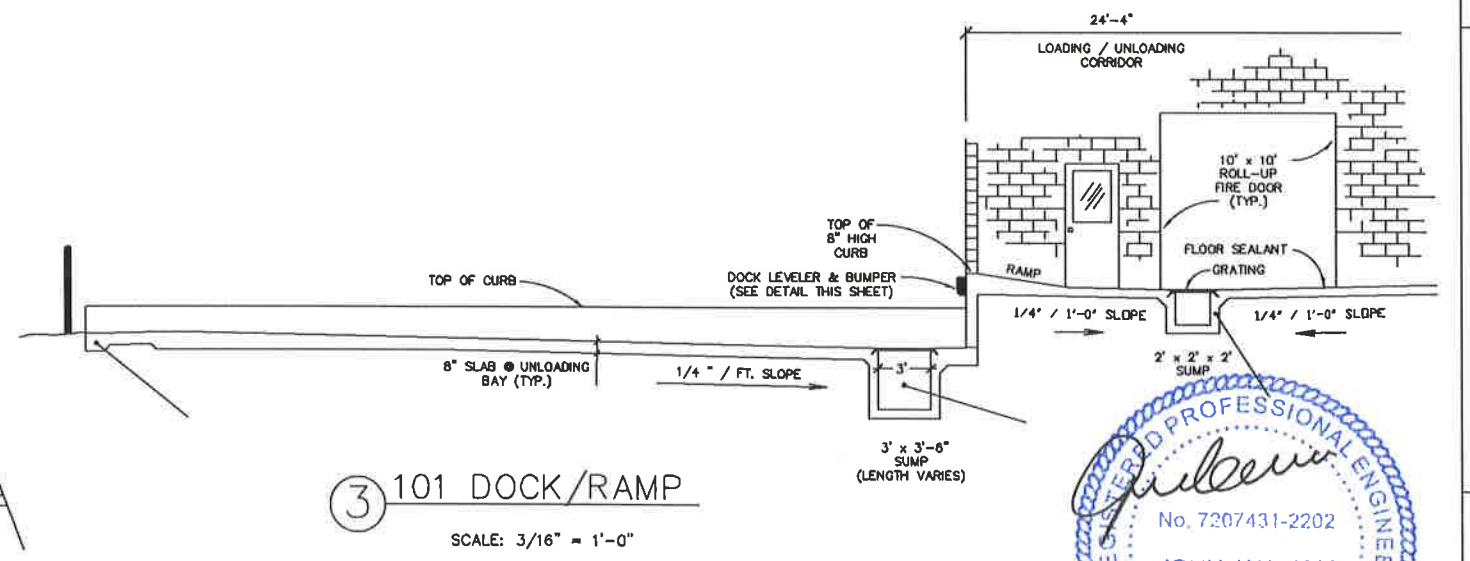
FOR TOOELE SITE
SCALE: JOB NO: CAD NO.:
REGISTERED PROFESSIONAL ENGINEER
DATE: CLEANHARBORS DWG NO: REV: 0




① UNIT 101 SECTION
SCALE: 3/16" = 1'-0"



② UNIT 101 SECTION
SCALE: 3/16" = 1'-0"




③ 101 DOCK/RAMP
SCALE: 3/16" = 1'-0"



INTERLOCK DESCRIPTION		REVISIONS							REVISIONS							APPROVALS		CleanHarbors		TITLE			
NO	DESCRIPTION	DATE	BY	CHK	ENG	NO	DESCRIPTION	DATE	BY	CHK	ENG	NO	DESCRIPTION	DATE	BY	CHK	ENG	NO	DESCRIPTION	DATE	BY	CHK	ENG
01	INITIAL DESIGN	05-19-21	KB	TH	KB														UTAH ENVIRONMENTAL SERVICE CENTER CLIVE UNIT 101 CONTAINER MANAGEMENT FLOOR SECTIONS AND DETAILS				
																			FOR TOOELE SITE				
																			SCALE				
																			CAD NO.				
																			CLEARHARBORS DWG NO				
																			D-034CL-M-101				0

1 2 3 4 5 6



① UNIT 102 TRENCH TO SUMP

② UNIT 102 42" SUMP



- NOTES:
- 1) 42" x 42" x 42" SUMP IS CONNECTED TO TRENCH.
 - 2) THERE ARE A TOTAL OF TWO (2) OF THESE SETUPS IN UNIT 102.
 - 3) 8" HIGH PERIMETER CURB MINIMUM THROUGHOUT BUILDING.
 - 4) REFER TO 102 BUILDING LAYOUT DRAWING FOR LOCATIONS OF TRENCHES AND SUMPS.

INTERLOCK DESCRIPTION		REVISIONS						REVISIONS					
NO	DESCRIPTION	DATE	BY	CHK	ENG MGR	NO	DESCRIPTION	DATE	BY	CHK	ENG MGR		
1	INITIAL DESIGN	05-19-21	KB	TH	KB								


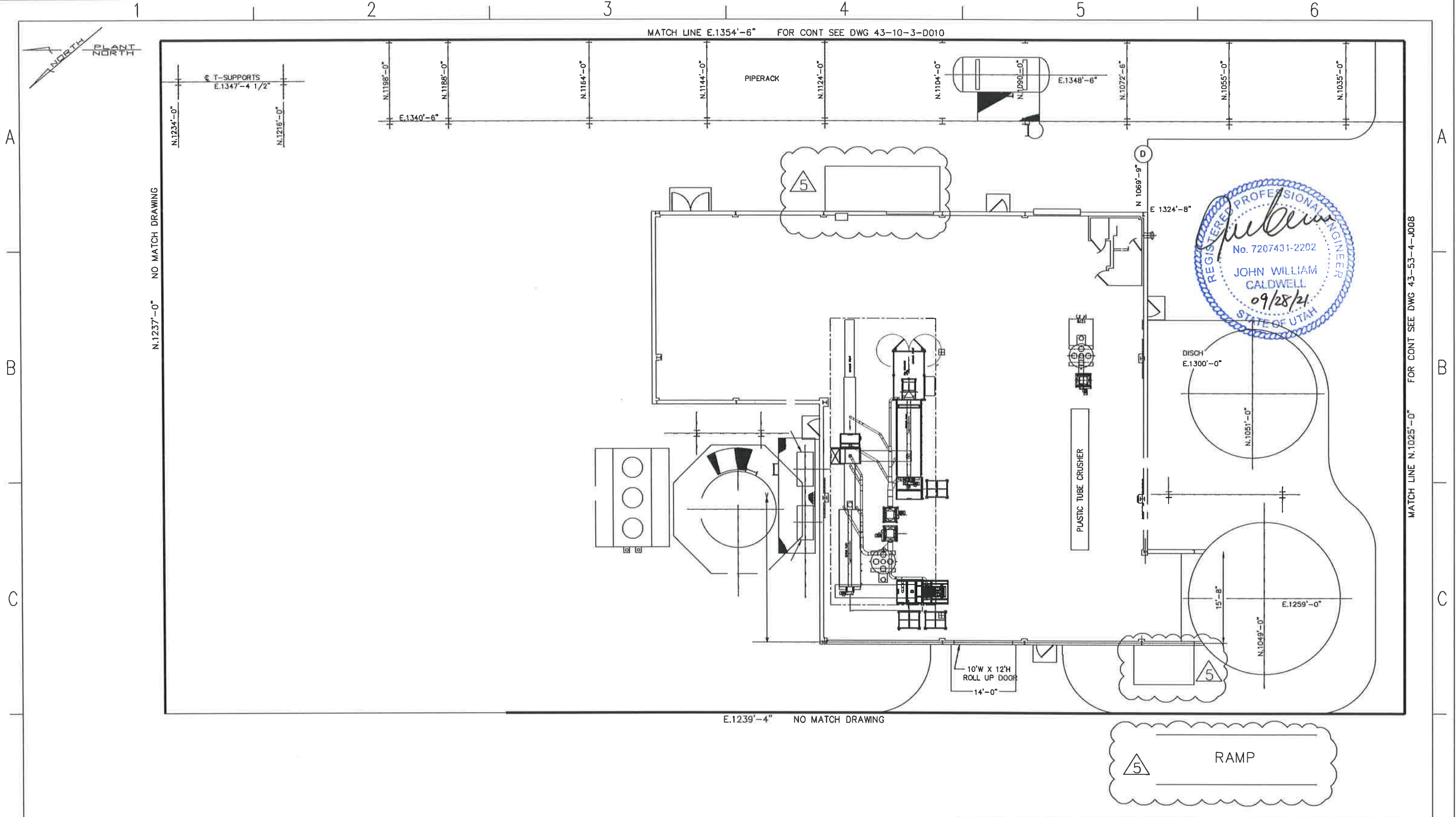
APPROVALS		
	BY	DATE
DRWH	HB	05-19-21
CHECKED	TH	
BLEC		
MECH		
STRUCT		
PROJECT ENG		
ENGINEERING MGR		
AS BUILT		

CleanHarbors
ANSQOMETE LLC

TITLE: UTAH ENVIRONMENTAL SERVICE CENTER
CLIVE UNIT 102 CONTAINER MANAGEMENT
FLOOR SECTIONS AND DETAILS

FOR TOOELE SITE
SCALE: JOB NO: CAD NO. DATE: REGISTERED PROFESSIONAL ENGINEER

CLEANHARBORS DWG NO: D-034CL-M-102 REV: 0



INTERLOCK DESCRIPTION	

REVISIONS					
NO	DESCRIPTION	DATE	BY	CHK	ENG MGR
1	ISSUE 'APPROVED FOR CONSTRUCTION'	04-07-92	LS		LS
2	ADD 033-TK-005, 033-PP-(022-024)	05-10-93	DAC		BTH
3	ADDED 033-PP-(025-026), BRINE STRG. TANK ADD	06-29-93	DAC		BTH
4	ADDED EQUIP. AS SHOWN, DEL. POTABLE WTR TANK	01-20-97	SWD		
5	RMV EQUIP, ADD LAYOUT OF NEW 'BULB RECYCLER'	07-13-20	KB		KB

REVISIONS					
NO	DESCRIPTION	DATE	BY	CHK	ENG MGR
1	ADD EXT. BUILDINGS AND RAMP, AS BUILT	09-25-21	KB	TH	KB

APPROVALS		
BY	DATE	
DRAWN		
CHEKED	08-09-90	JLS
ELEC		
MECH		
STRUCT		
PROJECT ENG		
ENGINEERING MGR		
AS BUILT		

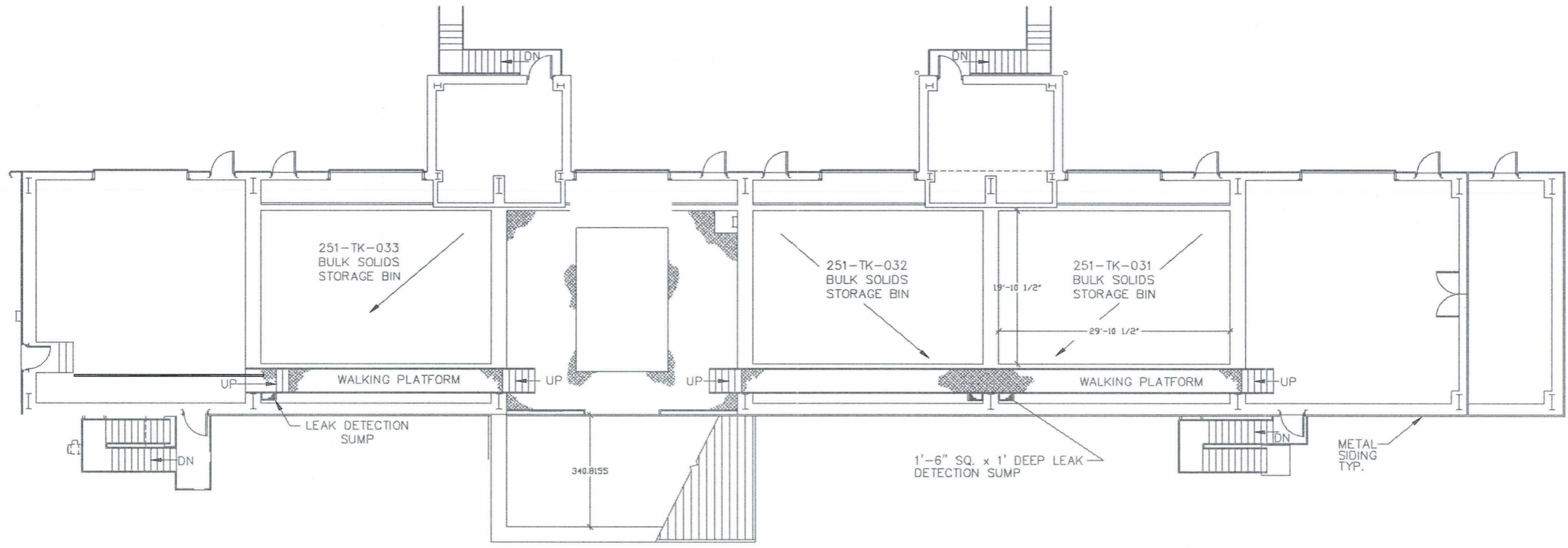
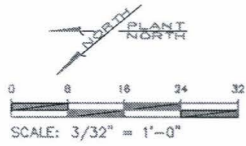
REGISTERED PROFESSIONAL ENGINEER
DATE: _____

CleanHarbors
ARABONITE LLC


TITLE
UTAH ENVIRONMENTAL SERVICE CENTER
CLIVE FACILITY
033 BUILDING EQUIPMENT LAYOUT PLAN

FOR TOOELE SITE CAD NO. 0330002

SCALE JOB NO. CLEANHARBORS DWG NO. 43-03-3-0002 REV 5



BUILDING 251



INTERLOCK DESCRIPTION		REVISIONS						REVISIONS						APPROVALS		CleanHarbor [®]			
NO	DESCRIPTION	DATE	BY	CHK	ENG MGR	NO	DESCRIPTION	DATE	BY	CHK	ENG MGR	BY	DATE	ARAGONITE LLC					
01	TEMPLATE UPDATE	01-18-22	KB	TH	KB									UTAH ENVIRONMENTAL SERVICE CENTER CLIVE FACILITY AREA 251 BULK SOLIDS STRG. PLAN & SECTIONS					
														FOR	TOOLE SITE	CAD NO.			
														SCALE	JOB NO	CLEANHARBOR'S DWG NO	REV		
														AS BUILT		D-034CL-251-001	0		

