PIONEER WIRELINE SERVICES

BHC Sonic
Caliper
Gamma Ray

Company US OIL SANDS
Well Water Well #5
Field PR Springs
County Uintah
State UT

Company	US OIL SANDS		
Well	Water Well #5		
Field	PR Springs		
County	Uintah	State	UT

Location: API # :

SEC TWP RGE

Permanent Datum	G.L.	Elevation
Log Measured From	K.B.	
Drilling Measured From	K.B.	

Other Services
Sonic
Caliper

Elevation
K.B.
D.F.
G.L.

Date	October 08, 2011		
Run Number	1		
Depth Driller	2610'		
Depth Logger	2600'		
Bottom Logged Interval	2600'		
Top Log Interval	Surface		
Casing Driller	8 5/8" @ 44'		
Casing Logger	44'		
Bit Size	7 7/8"		
Type Fluid in Hole			
Density / Viscosity	9.7 / 45		
pH / Fluid Loss	10.4 / 8.4		
Source of Sample	Flow Line		
Rm @ Meas. Temp	NA		
Rmf @ Meas. Temp	NA		
Rmc @ Meas. Temp	NA		
Source of Rmf / Rmc	NA		
Rm @ BHT	NA		
Time Circulation Stopped	1400		
Time Logger on Bottom	1800		
Maximum Recorded Temperature			
Equipment Number	36		
Location	Roosevelt, UT		
Recorded By	Tracy Crane	Shaun Stump	
Witnessed By	Tyler Lavalley		

<<< Fold Here >>>

All interpretations are opinions based on inferences from electrical or other measurements and we cannot and do not guarantee the accuracy or correctness of any interpretation, and we shall not, except in the case of gross or willful negligence on our part, be liable or responsible for any loss, costs, damages, or expenses incurred or sustained by anyone resulting from any interpretation made by any of our officers, agents or employees. These interpretations are also subject to our general terms and conditions set out in our current Price Schedule.

Comments

Thank You For Using Phoenix Surveys !!
Drilled by: Leon Ross Drilling Rig #31

Database File:	108701.db
Dataset Pathname:	pass8
Presentation Format:	sonic
Dataset Creation:	Sat Oct 08 20:54:27 2011 by Log Open-Cased 110302
Charted by:	Depth in Feet scaled 1:240

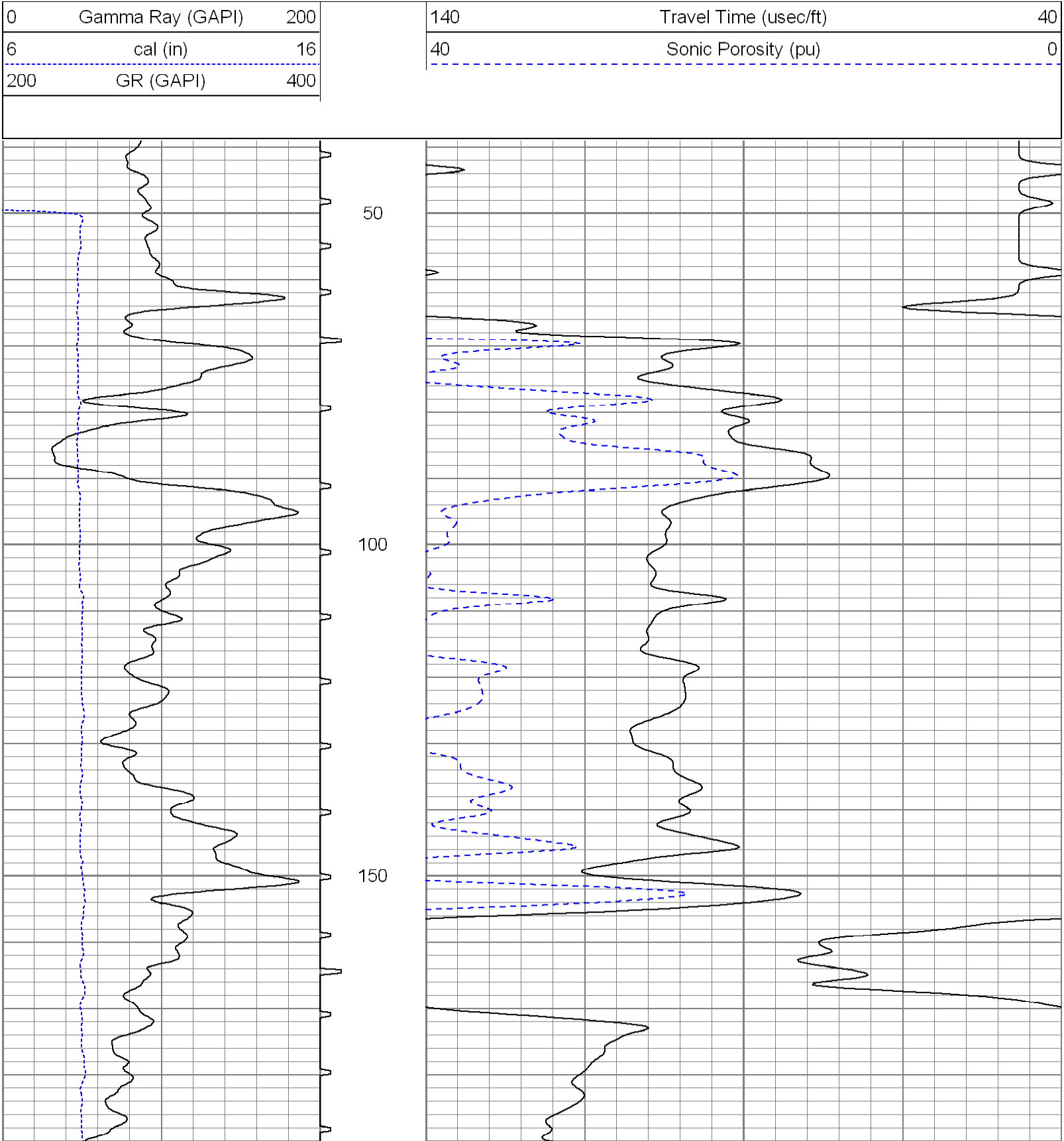

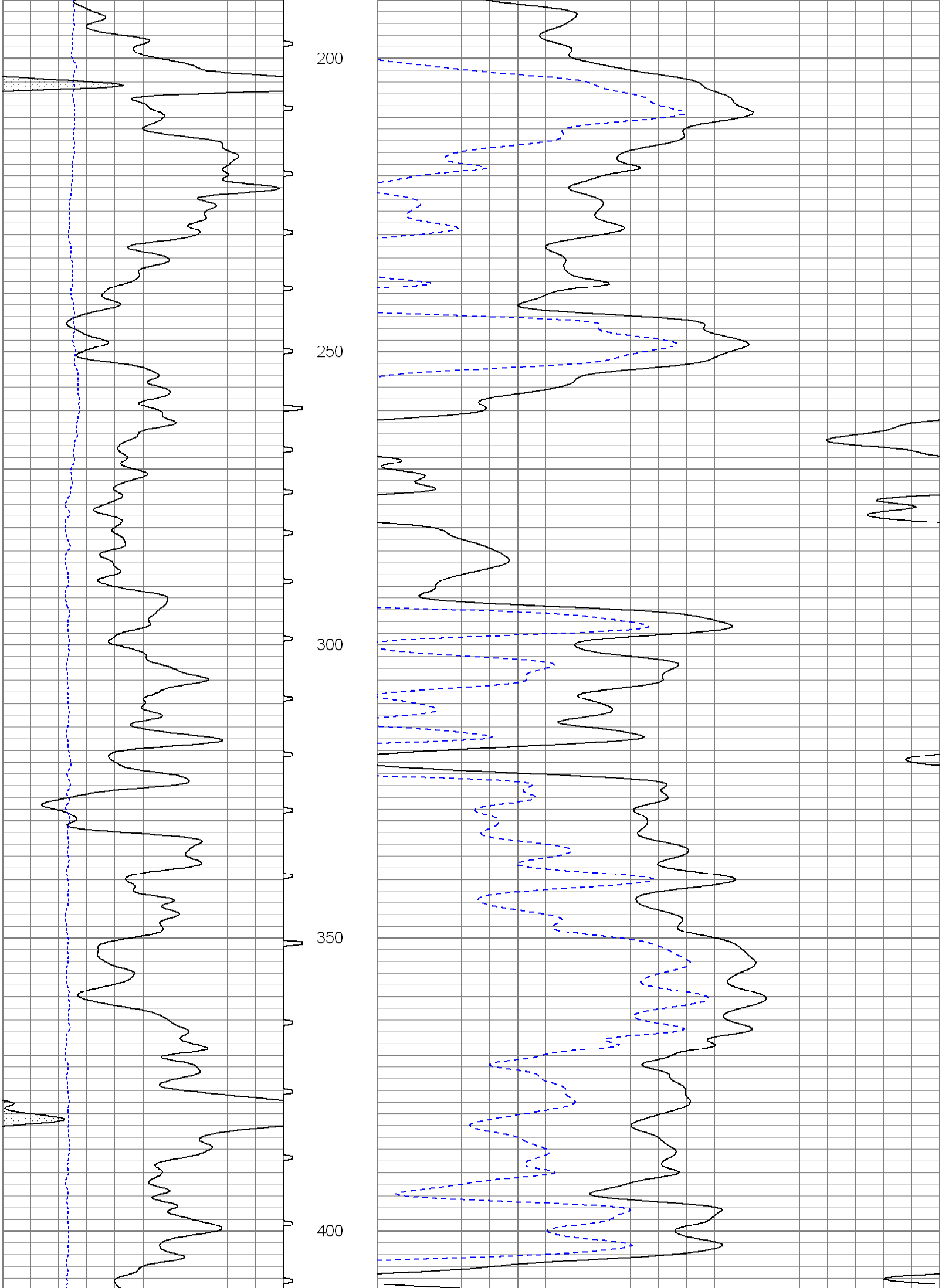

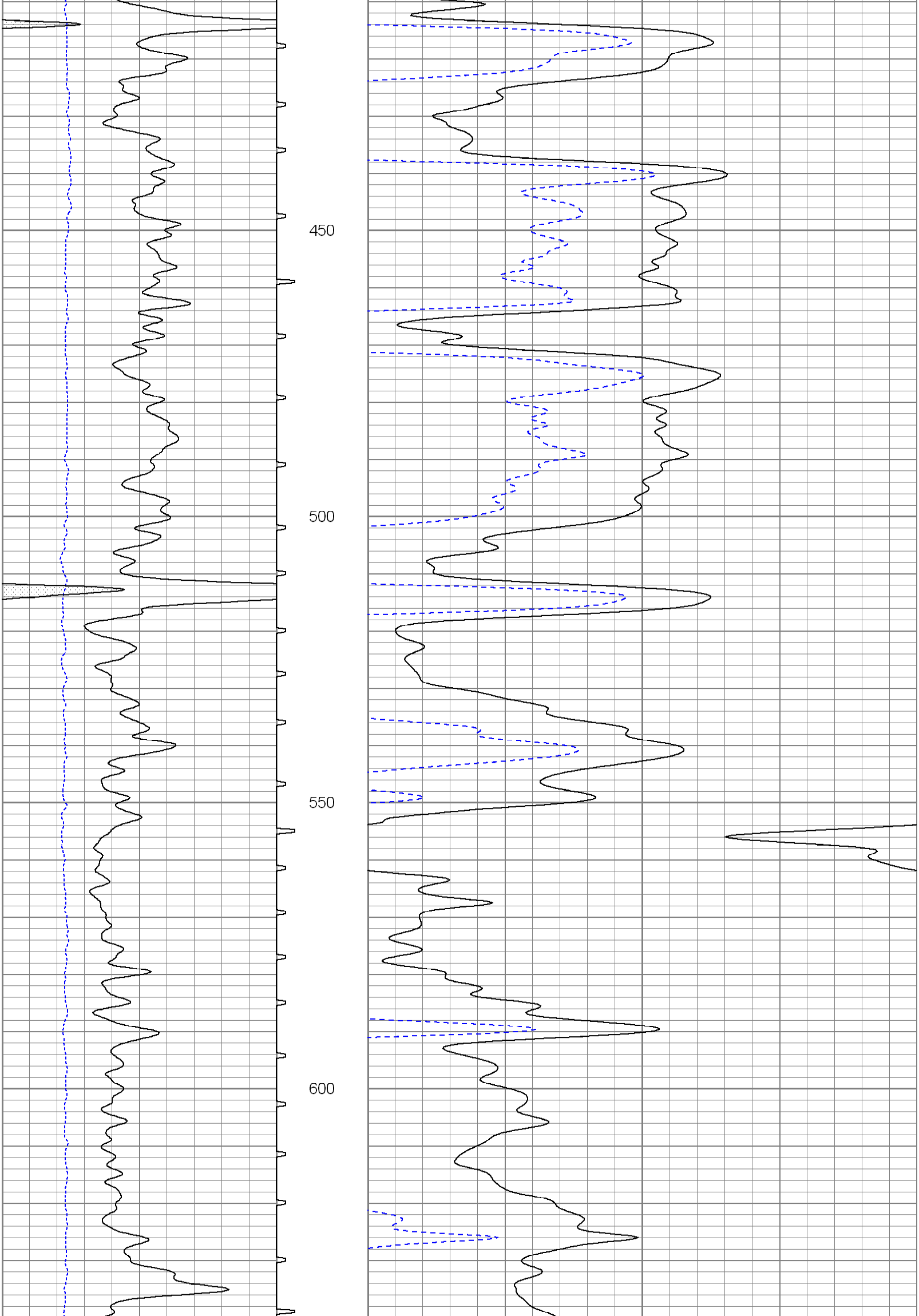

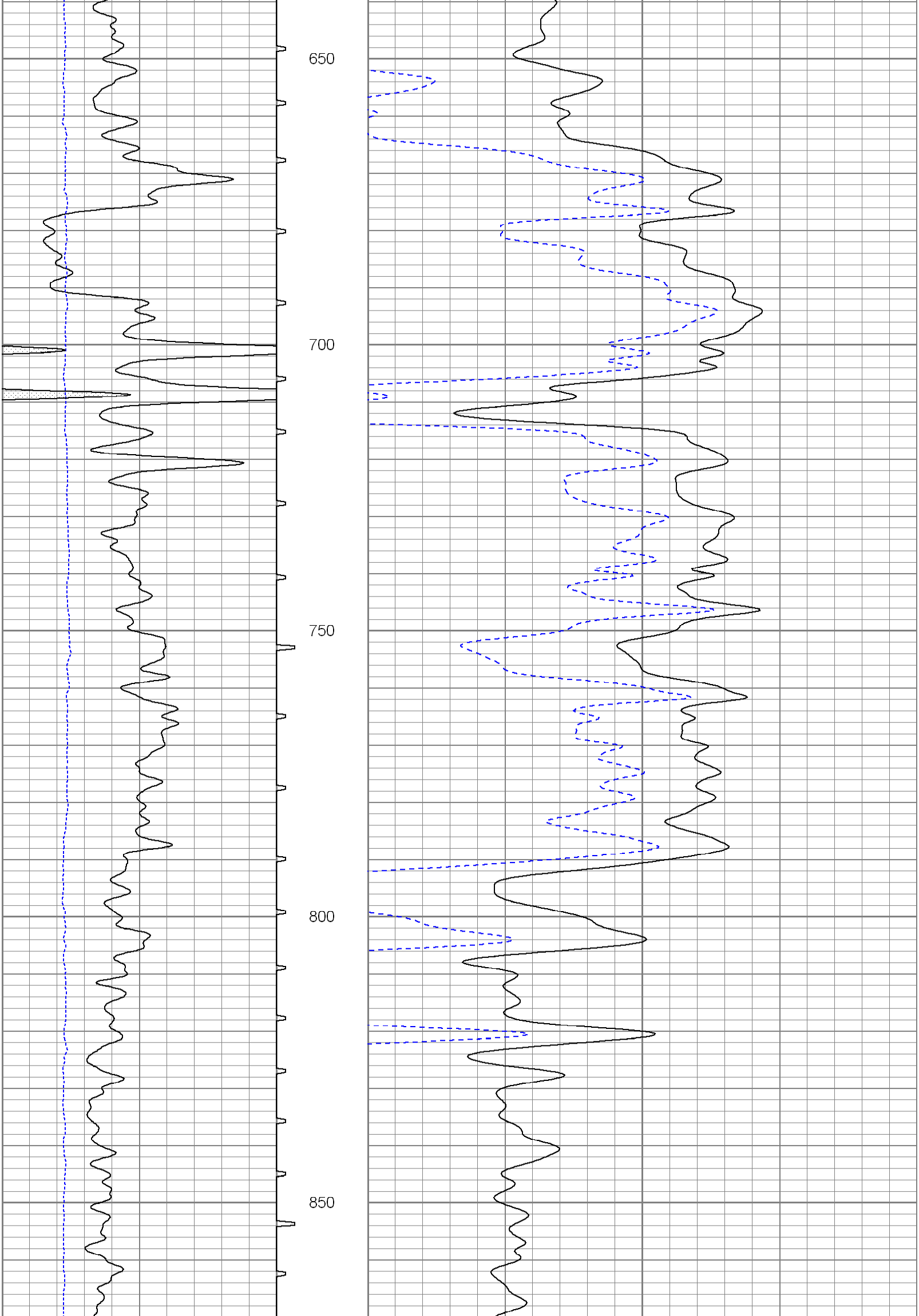

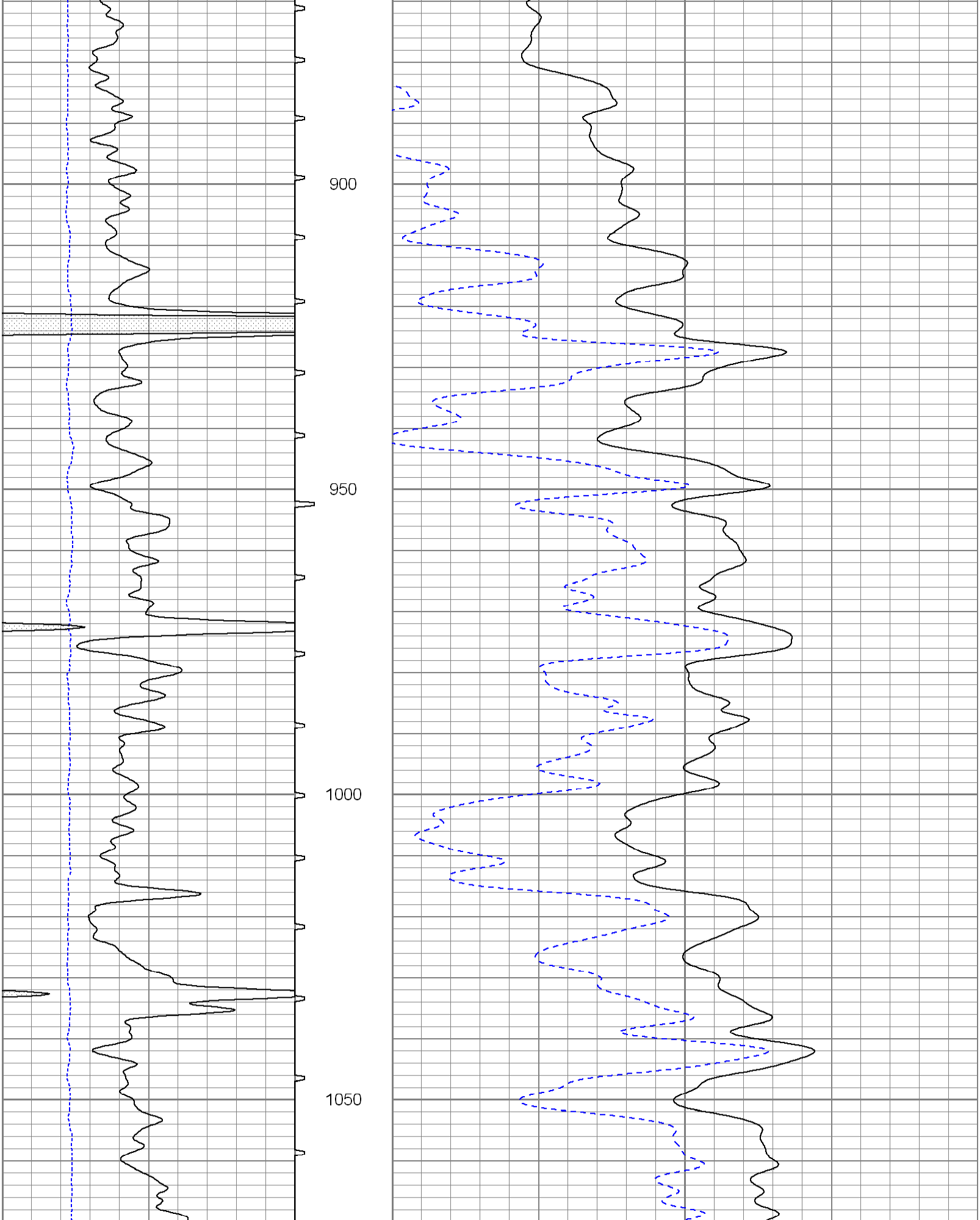

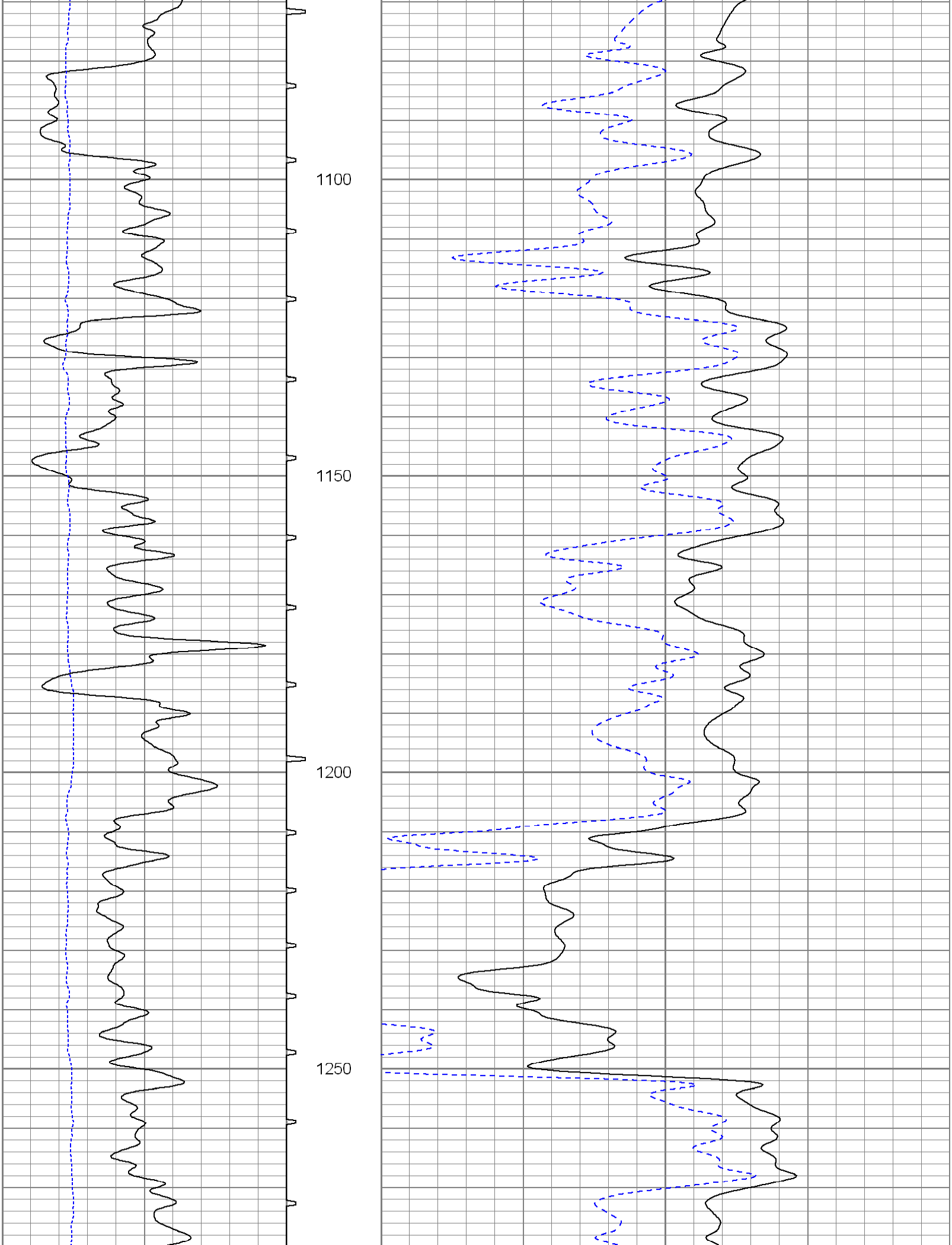

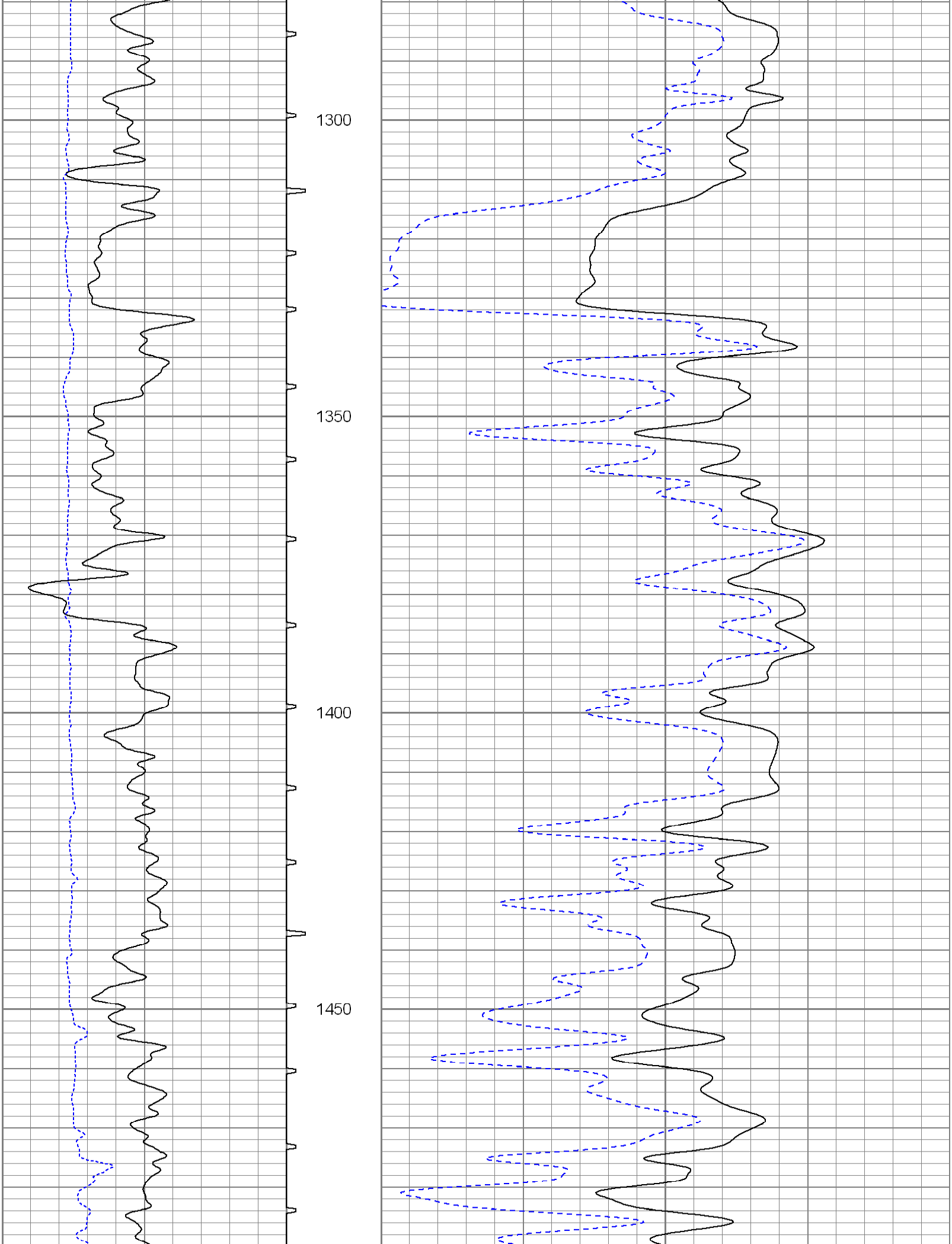

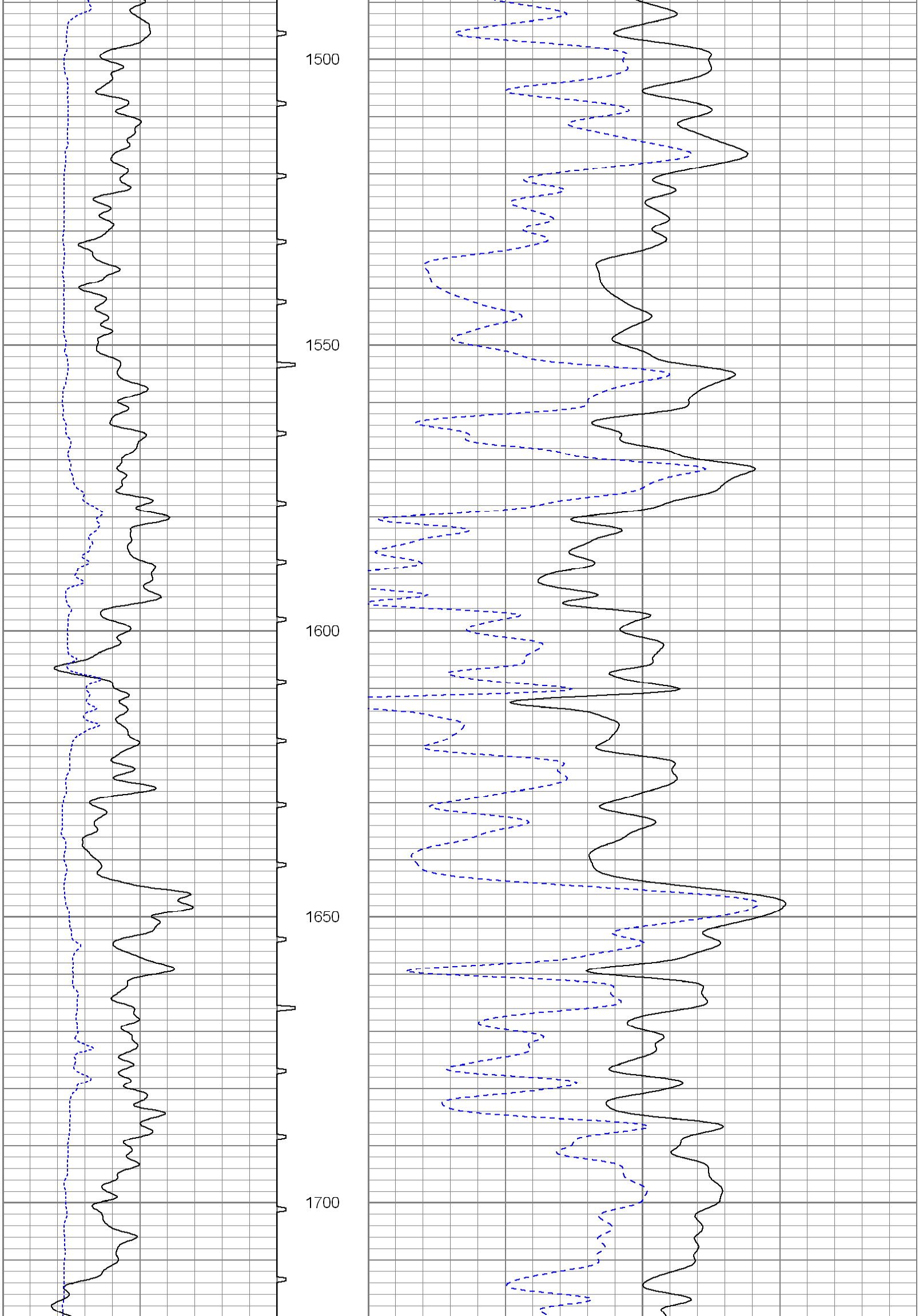

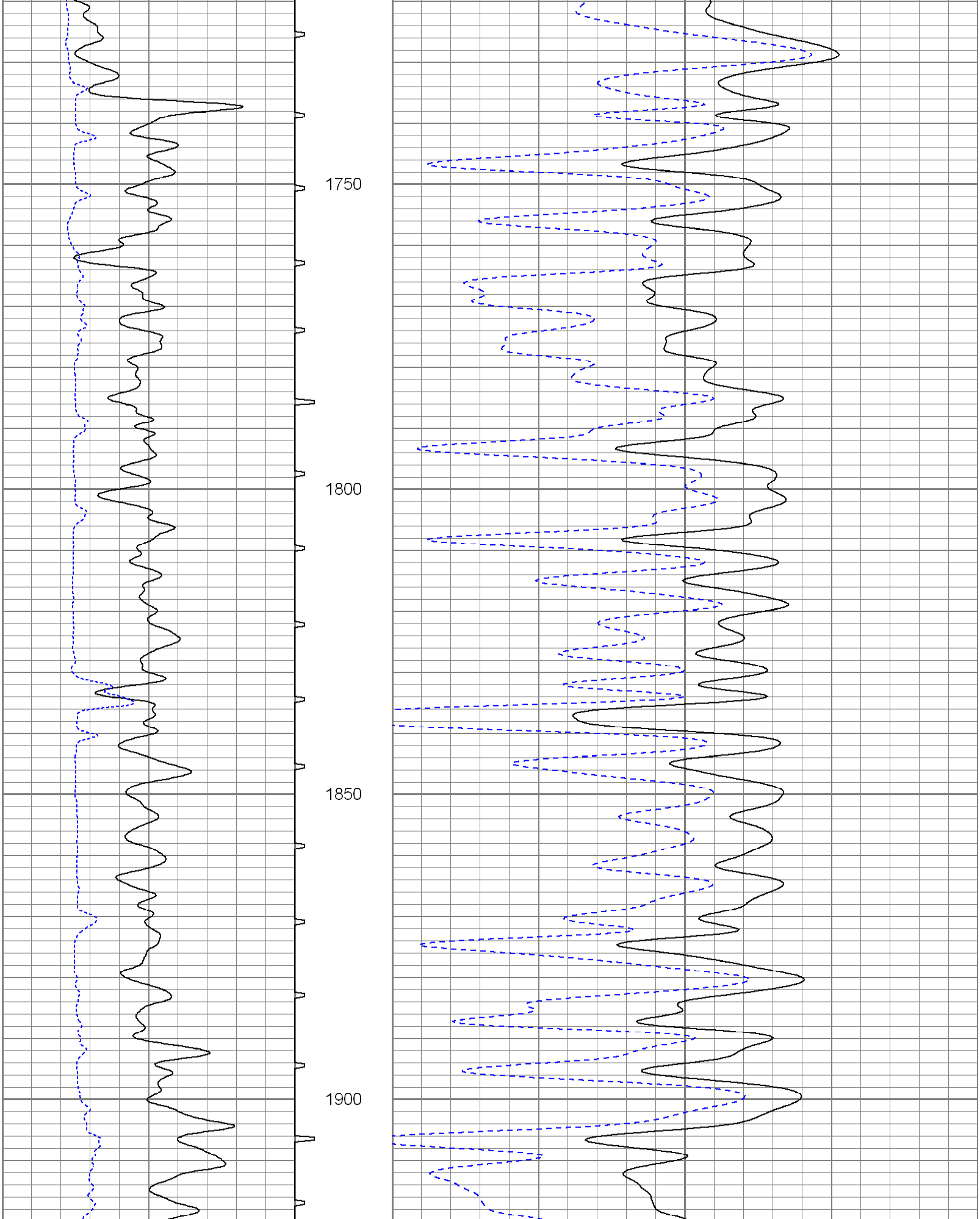

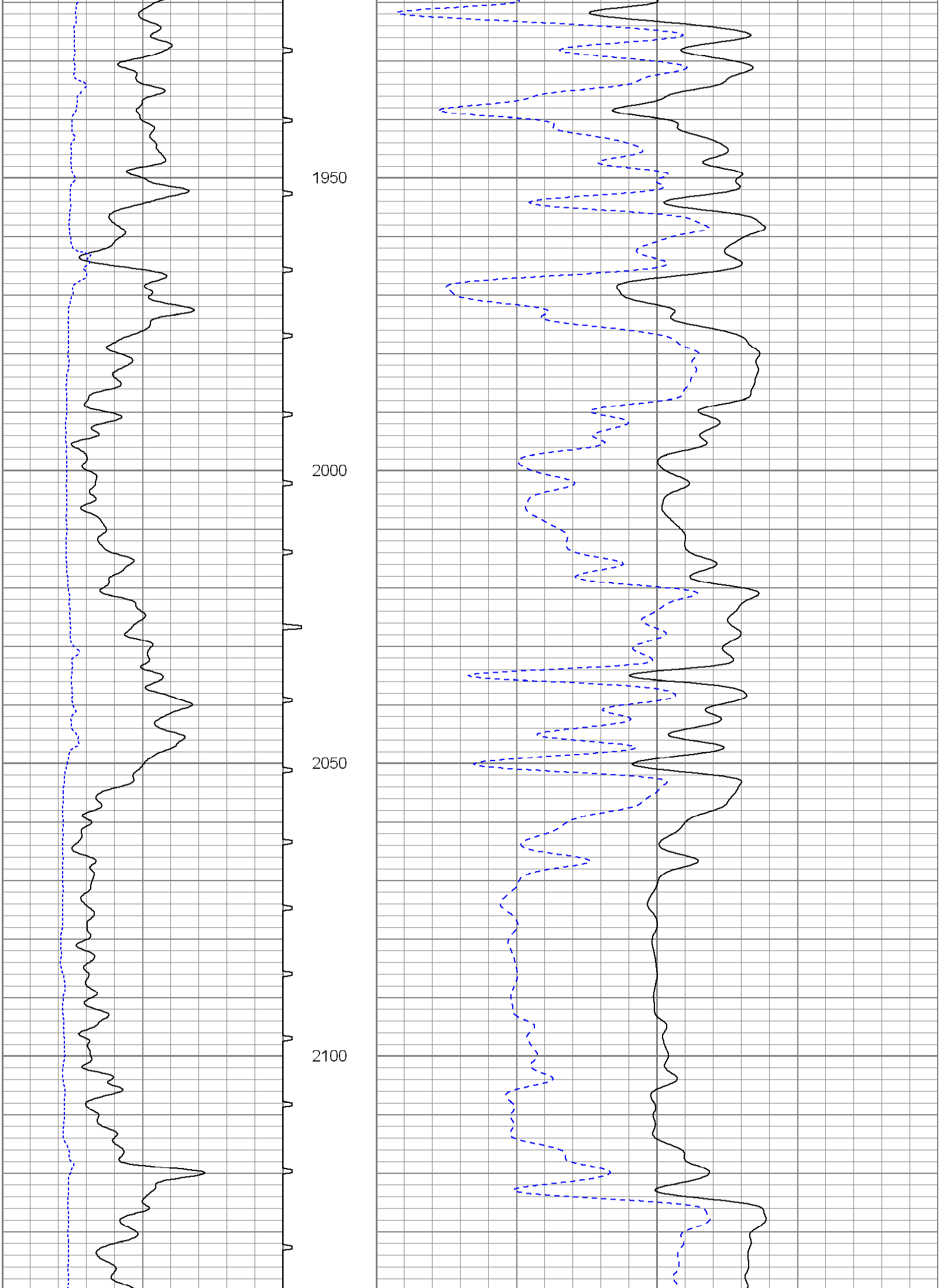

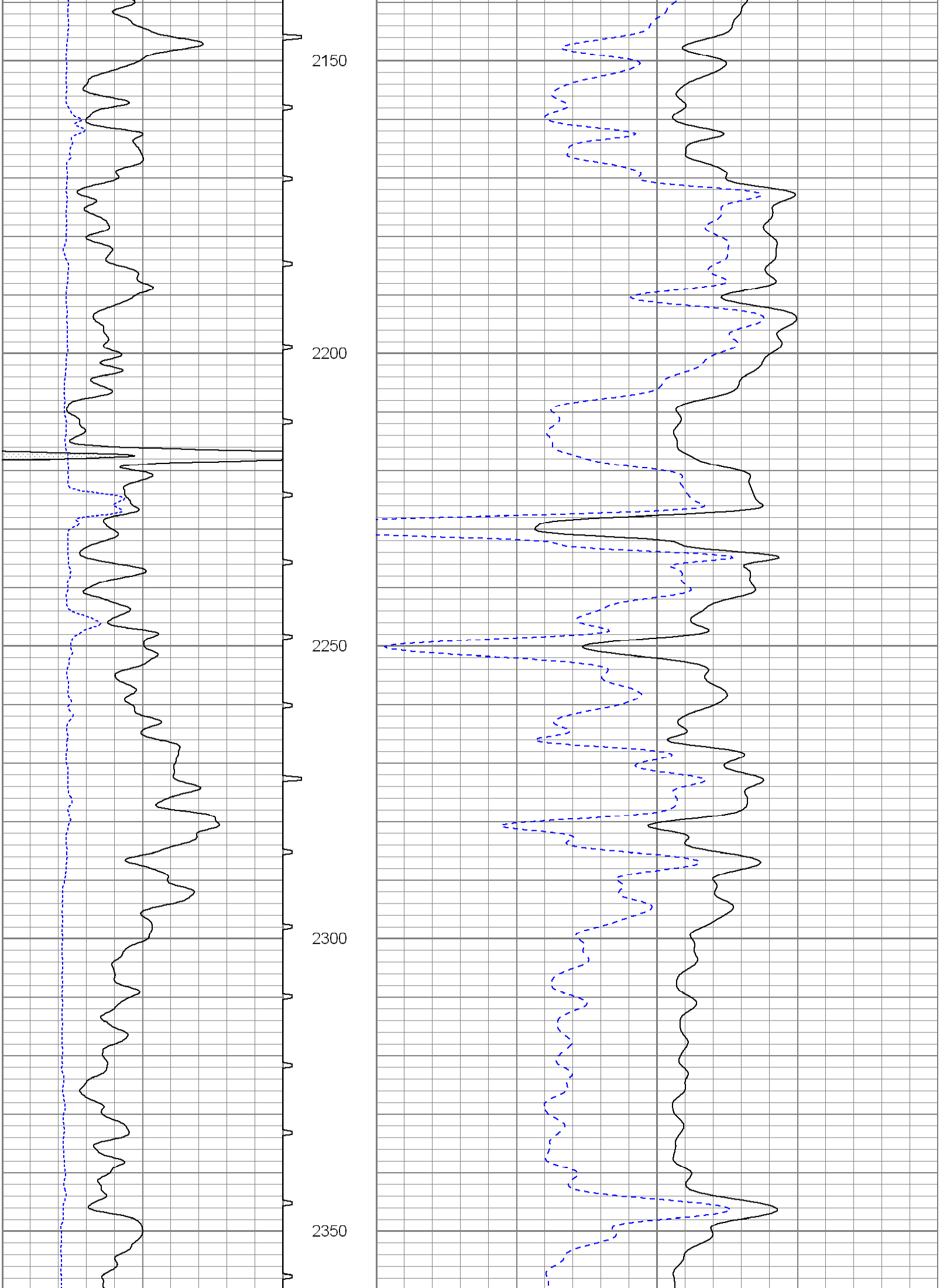

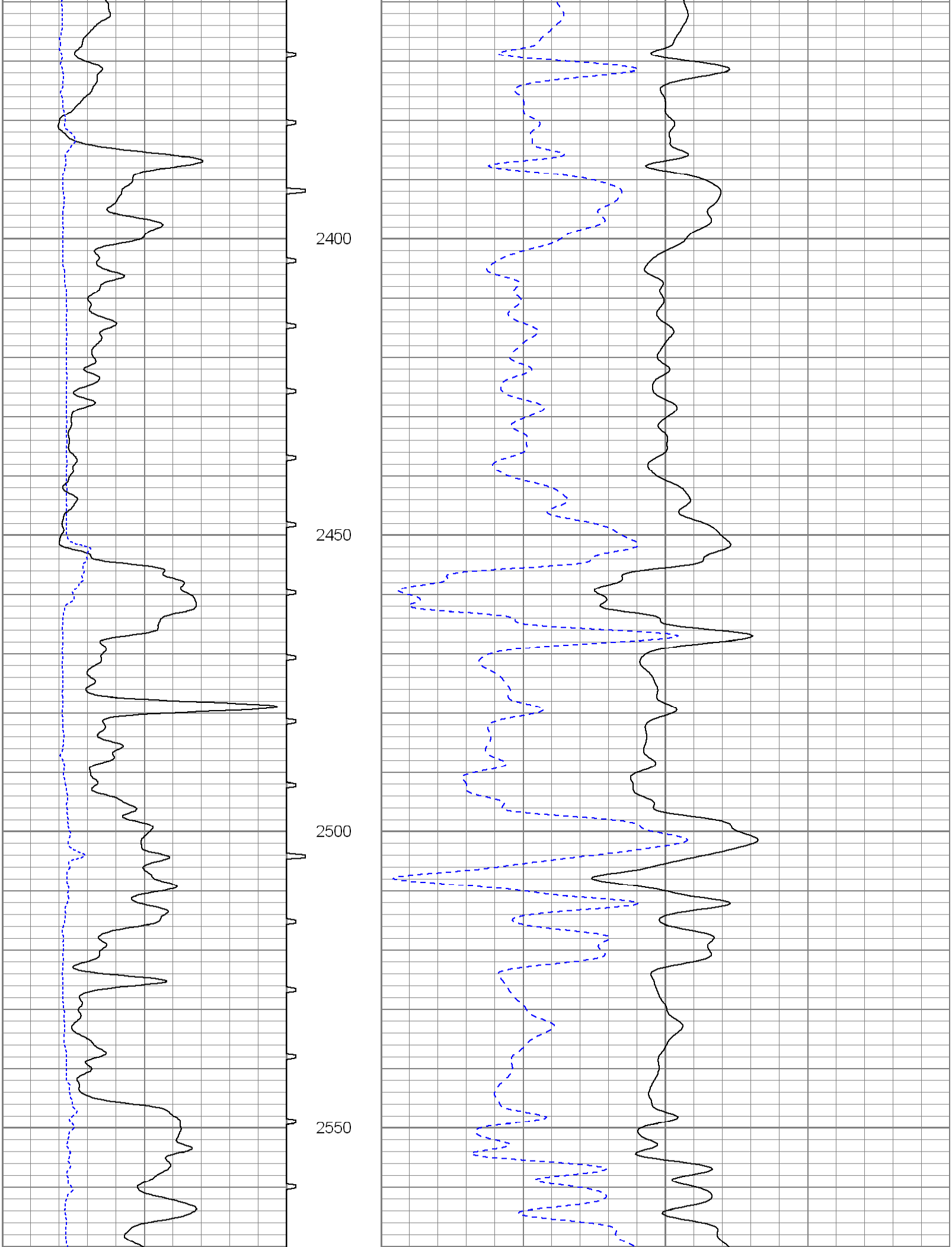

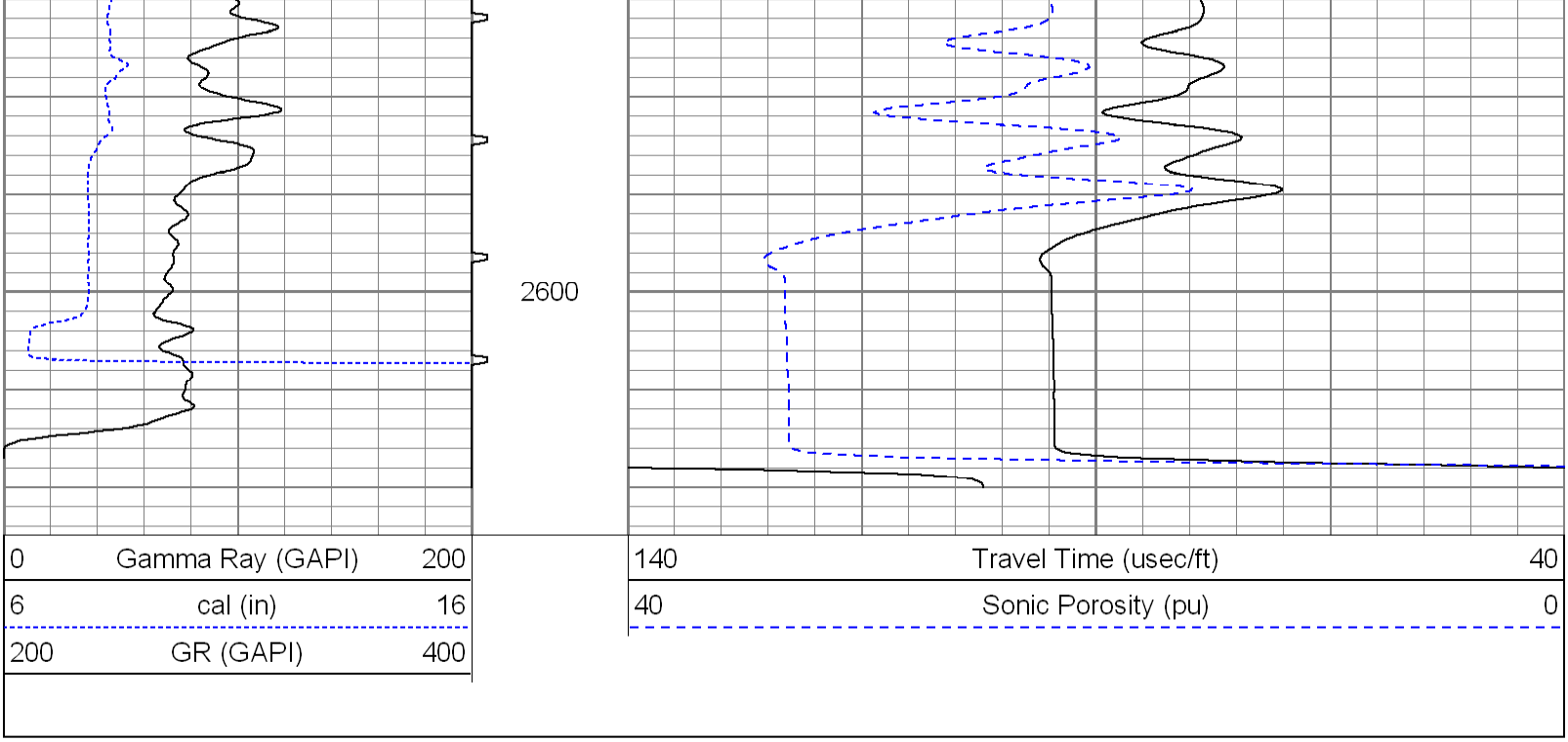

Calibration Report

Database File: 108701.db
Dataset Pathname: pass2
Dataset Creation: Sat Oct 08 18:04:59 2011 by Log Open-Cased 110302

Dual Induction Calibration Report

Serial-Model: 53-PSI
Surface Cal Performed:

	Readings		References			Results	
Loop:	Air	Loop	Air	Loop		m	b
Deep	97.539	126.380	10.000	270.000	mmho/m	0.565	-11.000
Medium	134.625	484.165	10.000	130.000	mmho/m	0.340	-17.000

Gamma Ray Calibration Report

Serial Number: 197
Tool Model: PSI

CALIBRATION	Thu Sep 15 21:04:14 2011	
Calibrator Value:	253.0	GAPI
Background Reading:	44.0	cps
Calibrator Reading:	531.0	cps
Sensitivity:	0.4900	GAPI/cps

Sensor	Offset (ft)	Schematic	Description	Len (ft)	OD (in)	Wt (lb)
WVF1	8.00	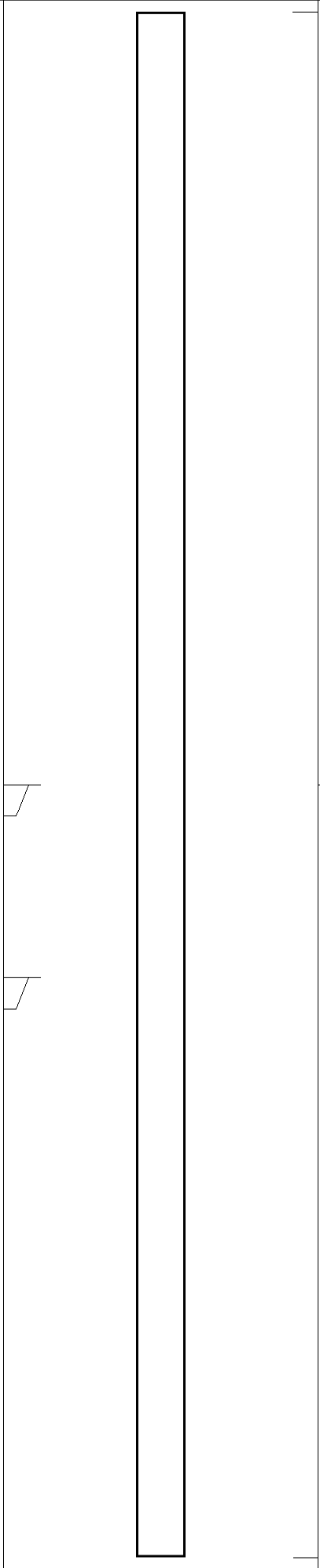	SLT-PENGO (0002)	16.00	3.50	300.00
WVF4	8.00					
WVF2	6.00					
WVF3	6.00					

Dataset:	108701.db: field/well/run1/pass8
Total Length:	16.00 ft
Total Weight:	300.00 lb
O.D.	3.50 in