

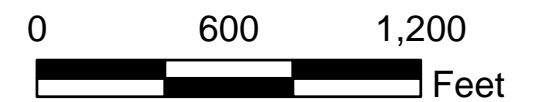


-  BMD_LINE
-  City Boundary Line

Note: Photo - 2006 (Utah State ARGC).



STRATEGIC RESOURCES GROUP		KENNECOTT UTAH COPPER	
SCALE: 1"=600'	DATE	BINGHAM MAGNA DITCH SECTIONS 11, T2S-R1W	
DESIGNED BY: SRG	DT	Job No.	Dwg. No. SECTION 11 BMD
DRAWN BY: JLI	DT		
CHECKED BY:	DT		
PROJECT ENGINEER:	DT		
PROJECT MANAGER:	DT		