

EXISTING CELL 3





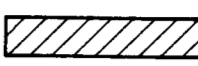

EMERGENCY SPILLWAY (10/7)

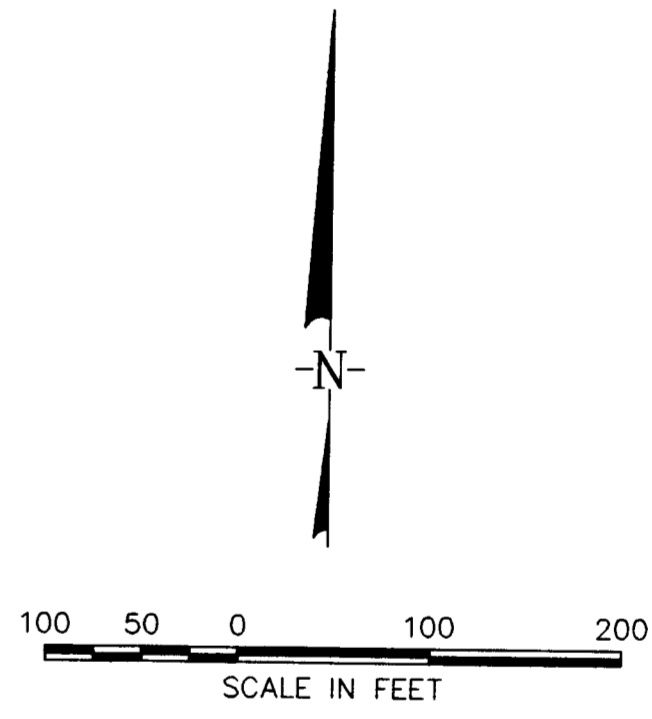
CELL 4A

15'X10' SUMP (9/6)

SEE NOTE 4

LEGEND

-  EXISTING TOPOGRAPHY (FEET ABOVE M.S.L.)
-  EXISTING FENCE
-  PROPOSED BASE GRADING (2' CONTOUR)
-  LIMIT OF LINER SYSTEM
-  SPLASH PAD (NOTE 3)
-  1% SLOPE DIRECTION AND GRADE



NOTES:

1. EXISTING TOPOGRAPHY OBTAINED FROM INTERNATIONAL URANIUM (USA) CORPORATION.
2. REMOVE AND REPLACE FENCE AS NECESSARY TO CONSTRUCT ANCHOR TRENCH AND SPILLWAY.
3. SPLASH PAD LOCATION TO BE FIELD SELECTED BY OWNER.
4. ANCHOR TRENCH SHALL BE INSTALLED ON LINED SLOPE SIDE OF WELL LOCATION.

IUC **GEOSYNTEC CONSULTANTS**
 11305 RANCHO BERNARDO ROAD, SUITE 101
 SAN DIEGO, CALIFORNIA 92127
 TELEPHONE: (858) 674-6559

PROJECT: CELL 4A, WHITE MESA MILL
 BLANDING, UTAH

TITLE: BASE GRADING PLAN

MARK	DATE	REVISION	BY	APPROVED
THIS DRAWING MAY NOT BE ISSUED FOR PROJECT TENDER OR CONSTRUCTION, UNLESS SEALED.				
		DATE: JANUARY 2006	SCALE: AS SHOWN	
		DESIGN BY: GTC	JOB NO.: SC0349-01	
		DRAWN BY: SLB	FILE NO.: 0349C003	
		CHECKED BY: GTC	DOCUMENT NO.: -----	
		REVIEWED BY: GTC	DRAWING NO.: -----	
		APPROVED BY: GTC	3 OF 7	

**PERMIT DRAWINGS
 NOT FOR CONSTRUCTION**